





**Legend**

-  Interstate
-  US Highway
-  State Road
-  County Border

# I-295 Diversion Routes District Two

November 2015



# I-295 Diversion Maps Directory

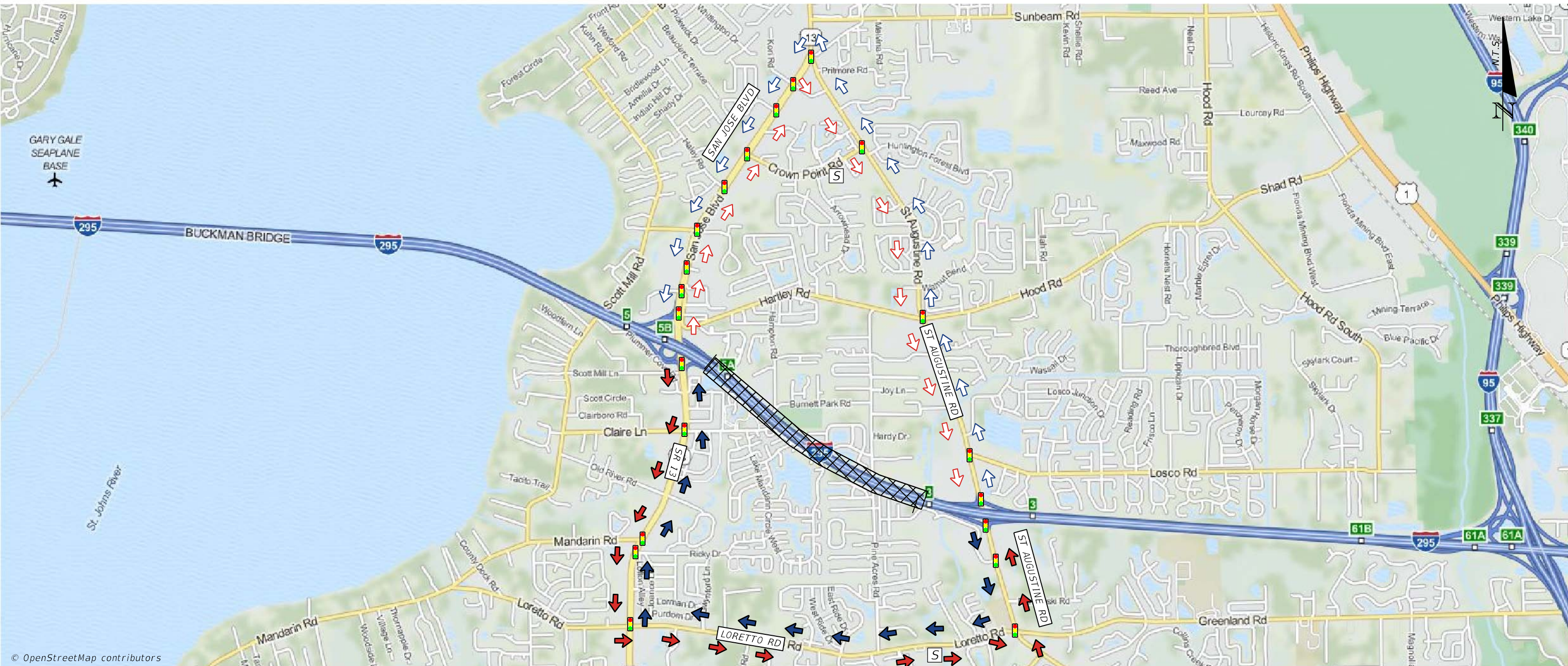


| Map ID    | County | Exits      | Limits  | Direction | Primary Route   | Secondary Route  | Remarks   |
|-----------|--------|------------|---|-----------|---|--|---|
| I-295 #1  | DUVAL  | 3 TO 5     | ST. AUGUSTINE RD TO SR 13 (SAN JOSE BLVD)       | NB        | SOUTH ON ST. AUGUSTINE RD TO LORETTO RD WEST TO SR 13 (SAN JOSE BLVD) NORTH TO I-295                    | NORTH ON ST. AUGUSTINE RD TO SR 13 (SAN JOSE BLVD) SOUTH TO I-295  |   |
|           |        |            |   | SB        | SOUTH ON SR 13 (SAN JOSE BLVD) TO LORETTO RD EAST TO ST. AUGUSTINE RD NORTH TO I-295                    | NORTH ON SR 13 (SAN JOSE BLVD) TO ST. AUGUSTINE RD SOUTH TO I-295  |   |
| I-295 #2  | DUVAL  | 5 TO 10    | SR 13 (SAN JOSE BLVD) TO US 17 (ROOSEVELT BLVD) | NB        | NORTH ON I-95 TO I-10 WEST TO I-295 NORTH   | NORTH ON SR 13 (SAN JOSE BLVD) TO I-10 WEST  |   |
|           |        |            |   | SB        | NORTH ON I-295 TO I-10 EAST TO I-95 SOUTH TO I-295  |  |   |
| I-295 #3  | DUVAL  | 10 TO 12   | US 17 (ROOSEVELT BLVD) TO SR 21 (BLANDING BLVD) | NB        | NORTH ON US 17 (ROOSEVELT BLVD) TO TIMUQUANA RD (103RD ST) WEST TO SR 21 (BLANDING BLVD) SOUTH TO I-295 |  |   |
|           |        |            |   | SB        | NORTH ON SR 21 (BLANDING BLVD) TO 103RD ST (TIMUQUANA RD) EAST TO US 17 (ROOSEVELT BLVD) SOUTH TO I-295 |  |   |
| I-295 #4A | DUVAL  | 12 TO 16   | SR 21 (BLANDING BLVD) TO SR 134 (103RD ST)      | NB        | NORTH ON SR 21 (BLANDING BLVD) TO SR 134 (103RD ST) WEST TO I-295                                       |  |   |
|           |        |            |   | SB        | EAST ON SR 134 (103RD ST) TO SR 21 (BLANDING BLVD) SOUTH TO I-295                                       |  |   |
| I-295 #4B | DUVAL  | 12A TO 12B | SR 21 (BLANDING BLVD) TO SR 134 (103RD ST)      | NB        | NORTH ON SR 21 (BLANDING BLVD) TO COLLINS RD WEST TO I-295  |  |   |
|           |        |            |   | SB        | EAST ON COLLINS RD TO SR 21 (BLANDING BLVD) SOUTH TO I-295  |  |   |
| I-295 #4C | DUVAL  | 12B TO 16  | SR 21 (BLANDING BLVD) TO SR 134 (103RD ST)      | NB        | EAST ON COLLINS RD TO SR 21 (BLANDING BLVD) NORTH TO SR 134 (103RD ST) WEST TO I-295                    |  |   |
|           |        |            |   | SB        | EAST ON SR 134 (103RD ST) TO SR 21 (BLANDING BLVD) SOUTH TO COLLINS RD WEST TO I-295                    |  |   |
| I-295 #5  | DUVAL  | 16 TO 17   | SR 134 (103RD ST) TO SR 208 (WILSON BLVD)       | NB        | EAST ON SR 134 (103RD ST) TO SR 21 (BLANDING BLVD) NORTH TO SR 208 (WILSON BLVD) WEST TO I-295          | WEST TO SR 134 (103RD ST) TO RICKER RD NORTH TO SR 208 (WILSON BLVD) EAST TO I-295   |   |
|           |        |            |   | SB        | EAST ON SR 208 (WILSON BLVD) TO SR 21 (BLANDING BLVD) SOUTH TO SR 134 (103RD ST) WEST TO I-295          | WEST TO SR 208 (WILSON BLVD) TO RICKER RD SOUTH TO SR 134 (103RD ST) EAST TO I-295   |   |
| I-295 #6  | DUVAL  | 17 TO 19   | SR 208 (WILSON BLVD) TO SR 228 (NORMANDY BLVD)  | NB        | EAST ON SR 208 (WILSON BLVD) TO SR 103 (LANE AVE) NORTH TO SR 228 (NORMANDY BLVD) WEST TO I-295         | WEST ON SR 208 (WILSON BLVD) TO OLD MIDDLEBURG RD NORTH TO LENOX AVE EAST TO SR 103 (LANE AVE) NORTH TO SR 228 (NORMANDY BLVD) WEST TO I-295 |   |
|           |        |            |   | SB        | EAST ON SR 228 (NORMANDY BLVD) TO SR 103 (LANE AVE) SOUTH TO SR 208 (WILSON BLVD) WEST TO I-295         | EAST ON SR 228 (NORMANDY BLVD) TO SR 103 (LANE AVE) SOUTH TO OLD MIDDLEBURG RD WEST TO SR 208 (WILSON BLVD) EAST TO I-295                    |   |
| I-295 #7  | DUVAL  | 19 TO 21B  | SR 228 (NORMANDY BLVD) TO I-10 (SR 8)           | NB        | EAST ON SR 228 (NORMANDY BLVD) TO LANE AVE NORTH TO I-10 WEST TO I-295                                  |  |   |
|           |        |            |   | SB        | EAST ON I-10 TO LANE AVE SOUTH TO SR 228 (NORMANDY BLVD) WEST TO I-295                                  |  |   |
| I-295 #8  | DUVAL  | 21B TO 22  | I-10 (SR 8) TO CR 21B (COMMONWEALTH AVE)        | NB        | EAST ON CR 21B (COMMONWEALTH AVE) TO LANE AVE SOUTH TO I-10 WEST TO I-295                               |  |   |
|           |        |            |   | SB        | EAST ON I-10 TO LANE AVE NORTH TO CR 21B (COMMONWEALTH AVE) WEST TO I-295                               |  |   |
| I-295 #9  | DUVAL  | 22 TO 25   | CR 21B (COMMONWEALTH AVE) TO PRITCHARD RD       | NB        | EAST ON CR 21B (COMMONWEALTH AVE) TO LANE AVE NORTH TO OLD KINGS RD NORTH TO PRITCHARD RD WEST TO I-295 | WEST ON CR 21B (COMMONWEALTH AVE) TO IMESON RD NORTH TO PRITCHARD RD EAST TO I-295   | WEIGHT RESTRICTION ON IMESON RD 19T, 23 T AND 30 T. |
|           |        |            |   | SB        | EAST TO PRITCHARD RD TO OLD KINGS RD SOUTH TO LANE AVE SOUTH TO CR 21B (COMMONWEALTH AVE) WEST TO I-295 | WEST ON PRITCHARD RD TO IMESON RD SOUTH TO CR 21B (COMMONWEALTH AVE) EAST TO I-295   |   |
| I-295 #10 | DUVAL  | 25 TO 28A  | PRITCHARD RD TO US 1 (SR 15)                    | NB        | EAST ON PRITCHARD RD TO OLD KINGS RD NORTH TO SOUTEL DR NORTH TO US 1 (SR 15) NORTH TO I-295            |  |   |
|           |        |            |   | SB        | SOUTH ON US 1 (SR 15) TO SOUTEL DR SOUTH TO OLD KINGS RD SOUTH TO PRITCHARD RD WEST TO I-295            |  |   |

| Map ID    | County | Exits     | Limits                                      | Direction | Primary Route  | Secondary Route  | Remarks |
|-----------|--------|-----------|---|-----------|--|--|---------|
| I-295 #11 | DUVAL  | 28A TO 30 | US 1 (SR 15) TO SR 104 (DUNN AVE)           | NB        | NORTH ON NEW KINGS RD TO SR 104 (DUNN AVE) EAST TO I-295   |  |         |
|           |        |           |   | SB        | WEST ON SR 104 (DUNN AVE) TO NEW KINGS RD SOUTH TO I-295   |  |         |
| I-295 #12 | DUVAL  | 30 TO 32  | SR 104 (DUNN AVE) TO SR 115 (LEM TURNER RD) | NB        | EAST ON SR 104 (DUNN AVE) TO SR 115 (LEM TURNER RD) NORTH TO I-295   |  |         |
|           |        |           |   | SB        | SOUTH ON SR 115 (LEM TURNER RD) TO SR 104 (DUNN AVE) WEST TO I-295   |  |         |
| I-295 #13 | DUVAL  | 32 TO 33  | SR 115 (LEM TURNER RD) TO CR 110 (DUVAL RD) | NB        | SOUTH ON SR 115 (LEM TURNER RD) TO SR 104 (DUNN AVE) EAST TO CR 110 (DUVAL RD) NORTH TO I-295  |  |         |
|           |        |           |   | SB        | SOUTH ON CR 110 (DUVAL RD) TO SR 104 (DUNN AVE) WEST TO SR 115 (LEM TURNER RD) NORTH TO I-295  |  |         |
| I-295 #14 | DUVAL  | 33 TO 35A | CR 110 (DUVAL RD) TO I-95                   | NB        | NORTH ON CR 110 (DUVAL RD) TO INTERNATIONAL AIRPORT BLVD NORTH TO SR 102 (AIRPORT RD) EAST TO I-95 SOUTH TO I-295  |  |         |
|           |        |           |   | SB        | NORTH ON I-95 TO SR 102 (AIRPORT RD) WEST TO INTERNATIONAL AIRPORT BLVD SOUTH TO CR 110 (DUVAL RD) SOUTH TO I-295  |  |         |
| I-295 #15 | DUVAL  | 35B TO 36 | I-95 TO US 17 (SR 5)                        | NB        | SOUTH ON US 17 (MAIN ST N) TO BUSCH DR WEST TO I-95 NORTH TO I-295   | NORTH ON US 17 (SR 5) TO AIRPORT CENTER DR WEST TO CR 110 (DUVAL RD) WEST TO I-95 SOUTH TO I-295 |         |
|           |        |           |   | SB        | SOUTH ON I-95 TO BUSCH DR EAST TO US 17 (MAIN ST N) NORTH TO I-295   | NORTH ON I-95 TO CR 110 (DUVAL RD) EAST TO AIRPORT CENTER DR EAST TO US 17 (SR 5) SOUTH TO I-295 |         |
| I-295 #16 | DUVAL  | 35 TO 37  | US 17 (SR 5) TO PULASKI RD                  | NB        | NORTH ON PULASKI RD TO NEW BERLIN RD TO US 17 (SR 5) SOUTH TO I-295  |  |         |
|           |        |           |   | SB        | NORTH ON US 17 (SR 5) TO NEW BERLIN RD EAST TO PULASKI RD SOUTH TO I-295   |  |         |
| I-295 #17 | DUVAL  | 37 TO 41  | PULASKI RD TO SR 105 (HECKSCHER DR)         | NB        | WEST ON SR 105 (HECKSCHER DR) TO EASTPORT RD NORTH TO PULASKI RD NORTH TO I-295  |  |         |
|           |        |           |   | SB        | SOUTH ON PULASKI RD TO EASTPORT RD SOUTH TO SR 105 (HECKSCHER DR) EAST TO I-295  |  |         |
| I-295 #18 | DUVAL  | 40 TO 41  | ALTA DR TO SR 105 (HECKSCHER DR)            | NB        | NORTH ON SR 105 (HECKSCHER DR) TO ALTA DR NORTH TO I-295   |  |         |
|           |        |           |   | SB        | SOUTH ON ALTA DR TO SR 105 (HECKSCHER DR) TO I-295   |  |         |
| I-295 #19 | DUVAL  | 41 TO 47  | SR 105 (HECKSCHER DR) TO MONUMENT RD        | NB        | WEST ON SR 10 (ATLANTIC BLVD) TO ARLINGTON EXPRESSWAY WEST TO HAINES ST EXPRESSWAY NORTH TO 20TH ST EXPRESSWAY WEST TO I-95 NORTH TO SR 105 (HECKSCHER DR) EAST TO I-295 |  |         |
|           |        |           |   | SB        | WEST ON SR 105 (HECKSCHER DR) TO I-95 SOUTH TO 20TH ST EXPRESSWAY EAST TO HAINES ST EXPRESSWAY SOUTH TO ARLINGTON EXPRESSWAY EAST TO SR 10 (ATLANTIC BLVD) EAST TO I-295 |  |         |
| I-295 #20 | DUVAL  | 45 TO 47  | MERRILL RD TO MONUMENT RD                   | NB        | SOUTH ON SR 113 TO N REGENCY SQUARE BLVD EAST TO MONUMENT RD NORTH TO I-295  |  |         |
|           |        |           |   | SB        | SOUTH ON MONUMENT RD TO N REGENCY SQUARE BLVD WEST TO SR 113 NORTH TO I-295  |  |         |
| I-295 #21 | DUVAL  | 47 TO 48  | MONUMENT RD TO SR 10 (ATLANTIC BLVD)        | NB        | WEST ON SR 10 (ATLANTIC BLVD) TO MONUMENT RD NORTH TO I-295  | EAST ON SR 10 (ATLANTIC BLVD) TO ST JOHNS BLUFF RD NORTH TO MONUMENT RD WEST TO I-295            |         |
|           |        |           |   | SB        | SOUTH ON MONUMENT RD TO SR 10 (ATLANTIC BLVD) EAST TO I-295  | EAST ON MONUMENT RD TO ST JOHNS BLUFF RD SOUTH TO SR 10 (ATLANTIC BLVD) WEST TO I-295            |         |
| I-295 #22 | DUVAL  | 48 TO 49  | SR 10 (ATLANTIC BLVD) TO ST JOHNS BLUFF RD  | NB        | NORTH ON ST JOHNS BLUFF RD TO SR 10 (ATLANTIC BLVD) WEST TO I-295  |  |         |
|           |        |           |   | SB        | EAST ON SR 10 (ATLANTIC BLVD) TO ST JOHNS BLUFF RD SOUTH TO I-295  |  |         |
| I-295 #23 | DUVAL  | 48 TO 51  | SR 10 (ATLANTIC BLVD) TO US 90 (BEACH BLVD) | NB        | EAST ON US 90 (BEACH BLVD) TO KERNAN BLVD NORTH TO SR 10 (ATLANTIC BLVD) WEST TO I-295   | WEST ON US 90 (BEACH BLVD) TO ST JOHNS BLUFF RD NORTH TO SR 10 (ATLANTIC BLVD) WEST TO I-295     |         |
|           |        |           |   | SB        | EAST ON SR 10 (ATLANTIC BLVD) TO KERNAN BLVD SOUTH TO US 90 (BEACH BLVD) WEST TO I-295   | EAST ON SR 10 (ATLANTIC BLVD) TO ST JOHNS BLUFF RD SOUTH TO SR 90 (BEACH BLVD) EAST TO I-295     |         |

| Map ID    | County | Exits     | Limits  | Direction | Primary Route   | Secondary Route   | Remarks |
|-----------|--------|-----------|---|-----------|---|---|---------|
| I-295 #24 | DUVAL  | 51 TO 52  | US 90 (BEACH BLVD) TO TOWN CENTER PKWY        | NB        | WEST ON TOWN CENTER PKWY TO ST JOHNS BLUFF RD NORTH TO US 90 (BEACH BLVD) EAST TO I-295               | EAST ON SR 202 (BUTLER BLVD) TO KERNAN BLVD NORTH TO US 90 (BEACH BLVD) WEST TO I-295             |         |
|           |        |           |   | SB        | WEST TO US 90 (BEACH BLVD) TO ST JOHNS BLUFF RD SOUTH TO TOWN CENTER PKWY EAST TO I-295               | EAST ON US 90 (BEACH BLVD) TO KERNAN BLVD SOUTH TO SR 202 (BUTLER BLVD) WEST TO I-295             |         |
| I-295 #25 | DUVAL  | 51 TO 53  | US 90 (BEACH BLVD) TO SR 202 (BUTLER BLVD)    | NB        | EAST ON SR 202 (BUTLER BLVD) TO KERNAN BLVD NORTH TO US 90 (BEACH BLVD) WEST TO I-295                 | WEST ON SR 202 (BUTLER BLVD) TO SR 115 (SOUTHSIDE BLVD) NORTH TO US 90 (BEACH BLVD) EAST TO I-295 |         |
|           |        |           |   | SB        | EAST ON US 90 (BEACH BLVD) TO KERNAN BLVD SOUTH TO SR 202 (BUTLER BLVD) WEST TO I-295                 | WEST ON US 90 (BEACH BLVD) TO SR 115 (SOUTHSIDE BLVD) SOUTH TO SR 202 (BUTLER BLVD) EAST TO I-295 |         |
| I-295 #26 | DUVAL  | 53 TO 55  | SR 202 (BUTLER BLVD) TO GATE PARKWAY          | NB        | WEST ON SR 152 (BAYMEADOWS RD) TO SR 115 (SOUTHSIDE BLVD) NORTH TO SR 202 (BUTLER BLVD) EAST TO I-295 |   |         |
|           |        |           |   | SB        | WEST ON SR 202 (BUTLER BLVD) TO SR 115 (SOUTHSIDE BLVD) SOUTH TO SR 152 (BAYMEADOWS RD) EAST TO I-295 |   |         |
| I-295 #27 | DUVAL  | 55 TO 56  | GATE PARKWAY TO SR 152 (BAYMEADOWS RD)        | NB        | WEST ON SR 152 (BAYMEADOWS RD) TO SR 115 (SOUTHSIDE BLVD) NORTH TO SR 202 (BUTLER BLVD) EAST TO I-295 |   |         |
|           |        |           |   | SB        | WEST ON SR 202 (BUTLER BLVD) TO SR 115 (SOUTHSIDE BLVD) SOUTH TO SR 152 (BAYMEADOWS RD) EAST TO I-295 |   |         |
| I-295 #28 | DUVAL  | 56 TO 60  | SR 152 (BAYMEADOWS RD) TO US 1 (PHILLIPS HWY) | NB        | NORTH ON I-95 TO SR 115 (SOUTHSIDE BLVD) NORTH TO SR 152 (BAYMEADOWS RD) EAST TO I-295                | NORTH ON I-95 TO SR 152 (BAYMEADOWS RD) EAST TO I-295   |         |
|           |        |           |   | SB        | WEST ON SR 152 (BAYMEADOWS RD) TO SR 115 (SOUTHSIDE BLVD) SOUTH TO I-95 SOUTH TO I-295                | WEST ON SR 152 (BAYMEADOWS RD) TO I-95 SOUTH TO I-295   |         |
| I-295 #29 | DUVAL  | 56 TO 61B | SR 152 (BAYMEADOWS RD) TO I-95                | NB        | SOUTH ON US 1 (PHILLIPS HWY) TO SR 9B NORTH TO I-295  | SOUTH ON I-95 TO OLD ST AUGUSTINE RD EAST TO US 1 (PHILLIPS HWY) SOUTH TO SR 9B NORTH TO I-295    |         |
|           |        |           |   | SB        | SOUTH ON SR 9B TO US 1 (PHILLIPS HWY) NORTH TO I-295  | SOUTH ON SR 9B TO US 1 (PHILLIPS HWY) NORTH TO OLD ST AUGUSTINE RD WEST TO I-95 NORTH TO I-295    |         |
| I-295 #30 | DUVAL  | 60 TO 61B | US 1 (PHILLIPS HWY) TO I-95                   | NB        | NORTH ON I-95 TO US 1 (PHILLIPS HWY) SOUTH TO I-295   | SOUTH ON I-95 TO OLD ST AUGUSTINE RD EAST TO US 1 (PHILLIPS HWY) NORTH TO I-295                   |         |
|           |        |           |   | SB        | NORTH ON US 1 (PHILLIPS HWY) TO I-95 SOUTH TO I-295   | SOUTH ON US 1 (PHILLIPS HWY) TO OLD ST AUGUSTINE RD WEST TO I-95 NORTH TO I-295                   |         |
| I-295 #31 | DUVAL  | 61B TO 3  | I-95 TO ST AUGUSTINE RD                       | NB        | NORTH ON I-95 TO US 1 (PHILLIPS HWY) NORTH TO SUNBEAM RD WEST TO ST AUGUSTINE RD SOUTH TO I-295       |   |         |
|           |        |           |   | SB        | NORTH ON ST AUGUSTINE RD TO SUNBEAM RD EAST TO US 1 (PHILLIPS HWY) SOUTH TO I-95 SOUTH TO I-295       |   |         |

# ST AUGUSTINE RD TO SR 13 (SAN JOSE BLVD)



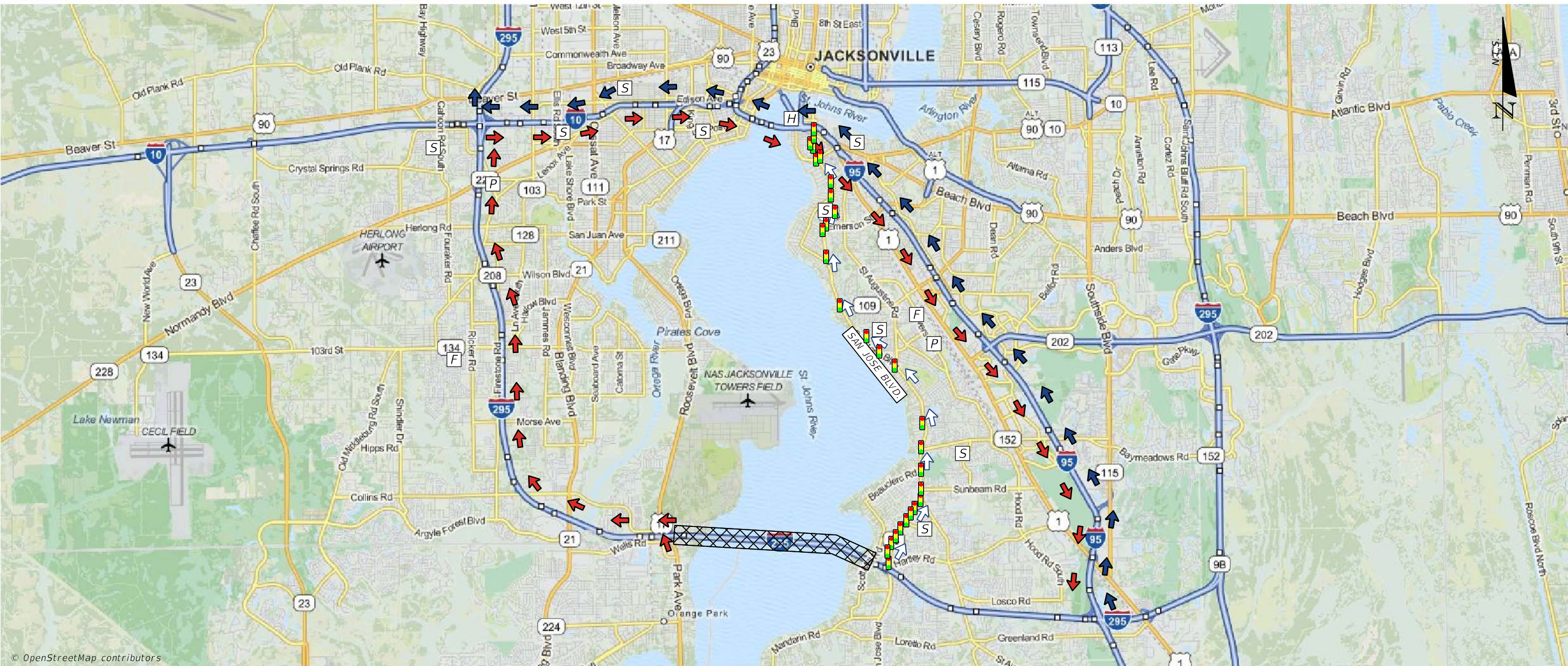
© OpenStreetMap contributors

| NOTES     |    | LEGEND   |                    |
|-----------|----|--|--------------------|
| PRIMARY   | NB | NORTHBOUND VEHICLES DIVERTED SOUTH ON ST. AUGUSTINE RD TO LORETTO RD WEST TO SR 13 (SAN JOSE BLVD) NORTH TO I-295. | AREA OF CLOSURE    |
|           | SB | SOUTHBOUND VEHICLES DIVERTED SOUTH ON SR 13 (SAN JOSE BLVD) TO LORETTO RD EAST TO ST. AUGUSTINE RD NORTH TO I-295. | PRIMARY ROUTE SB   |
| SECONDARY | NB | NORTHBOUND VEHICLES DIVERTED NORTH ON ST. AUGUSTINE RD TO SR 13 (SAN JOSE BLVD) SOUTH TO I-295.                    | PRIMARY ROUTE NB   |
|           | SB | SOUTHBOUND VEHICLES DIVERTED NORTH ON SR 13 (SAN JOSE BLVD) TO ST. AUGUSTINE RD SOUTH TO I-295.                    | SECONDARY ROUTE SB |
|           |    |  | SECONDARY ROUTE NB |
|           |    |  | FIRE STATION       |
|           |    |  | HOSPITAL           |
|           |    |  | POLICE STATION     |
|           |    |  | SCHOOL             |
|           |    |  | SIGNAL             |



JUNE 2015

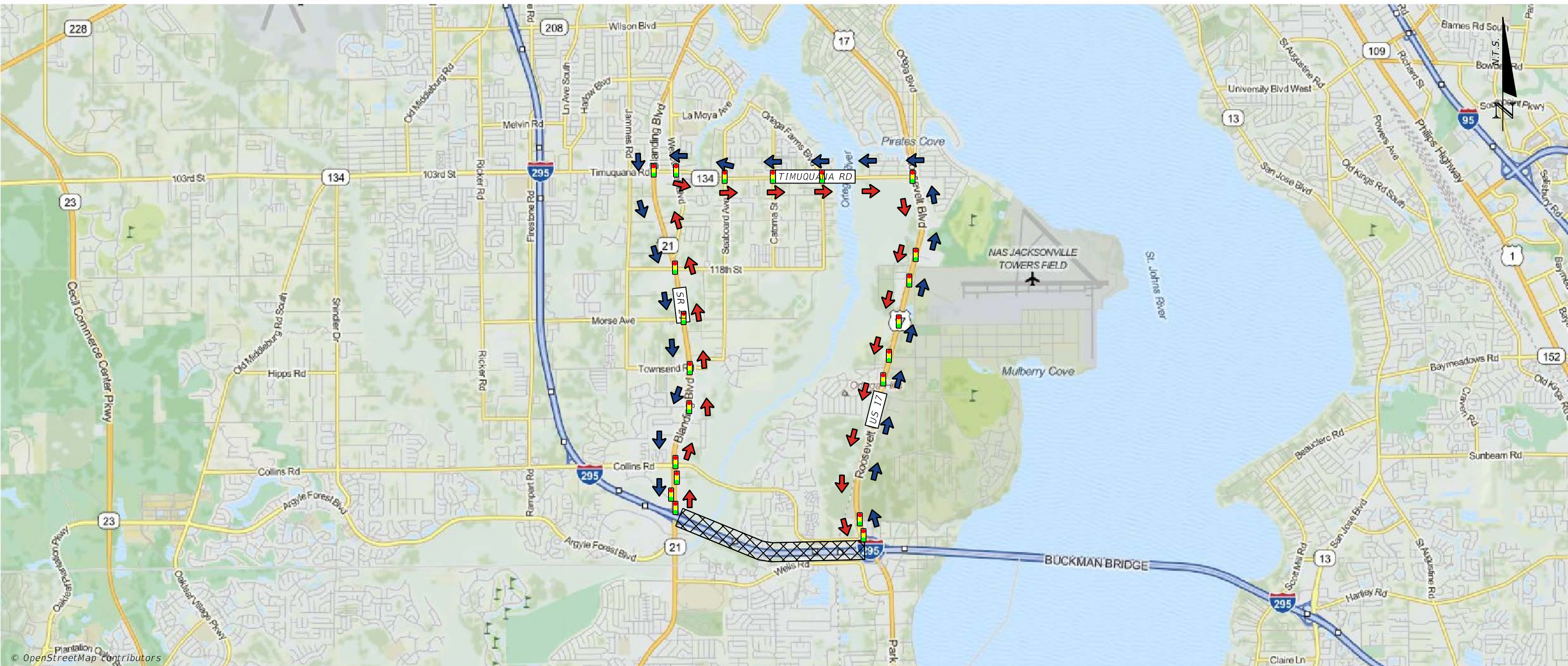
# SR 13 (SAN JOSE BLVD) TO US 17 (ROOSEVELT BLVD)



© OpenStreetMap contributors

| NOTES     |    | LEGEND  |                    |
|-----------|----|---|--------------------|
| PRIMARY   | NB | I-95 ROUTE VEHICLES DIVERTED NORTH ON I-95 TO I-10 WEST TO I-295.                 | AREA OF CLOSURE    |
|           | SB | I-295 ROUTE VEHICLES DIVERTED NORTH ON I-295 TO I-10 EAST TO I-95 SOUTH TO I-295. | PRIMARY ROUTE SB   |
| SECONDARY | NB | NORTHBOUND VEHICLES DIVERTED NORTH ON SR 13 (SAN JOSE BLVD) TO I-10 WEST.         | PRIMARY ROUTE NB   |
|           | SB | N/A   | SECONDARY ROUTE SB |
|           |    |   | SECONDARY ROUTE NB |
|           |    |   | FIRE STATION       |
|           |    |   | HOSPITAL           |
|           |    |   | POLICE STATION     |
|           |    |   | SCHOOL             |
|           |    |   | SIGNAL             |

# US 17 (ROOSEVELT BLVD) TO SR 21 (BLANDING BLVD)



**NOTES**

**PRIMARY**

**NB** NORTH ON US 17 (ROOSEVELT BLVD) TO TIMUQUANA RD (103RD ST) WEST TO SR 21 (BLANDING BLVD) SOUTH TO I-295.

**SB** NORTH ON SR 21 (BLANDING BLVD) TO TIMUQUANA RD (103RD ST) EAST TO US 17 (ROOSEVELT BLVD) SOUTH TO I-295.

**SECONDARY**

**NB** N/A

**SB** N/A

**LEGEND**

AREA OF CLOSURE



FIRE STATION



PRIMARY ROUTE SB



HOSPITAL



PRIMARY ROUTE NB



POLICE STATION



SECONDARY ROUTE SB



SCHOOL



SECONDARY ROUTE NB



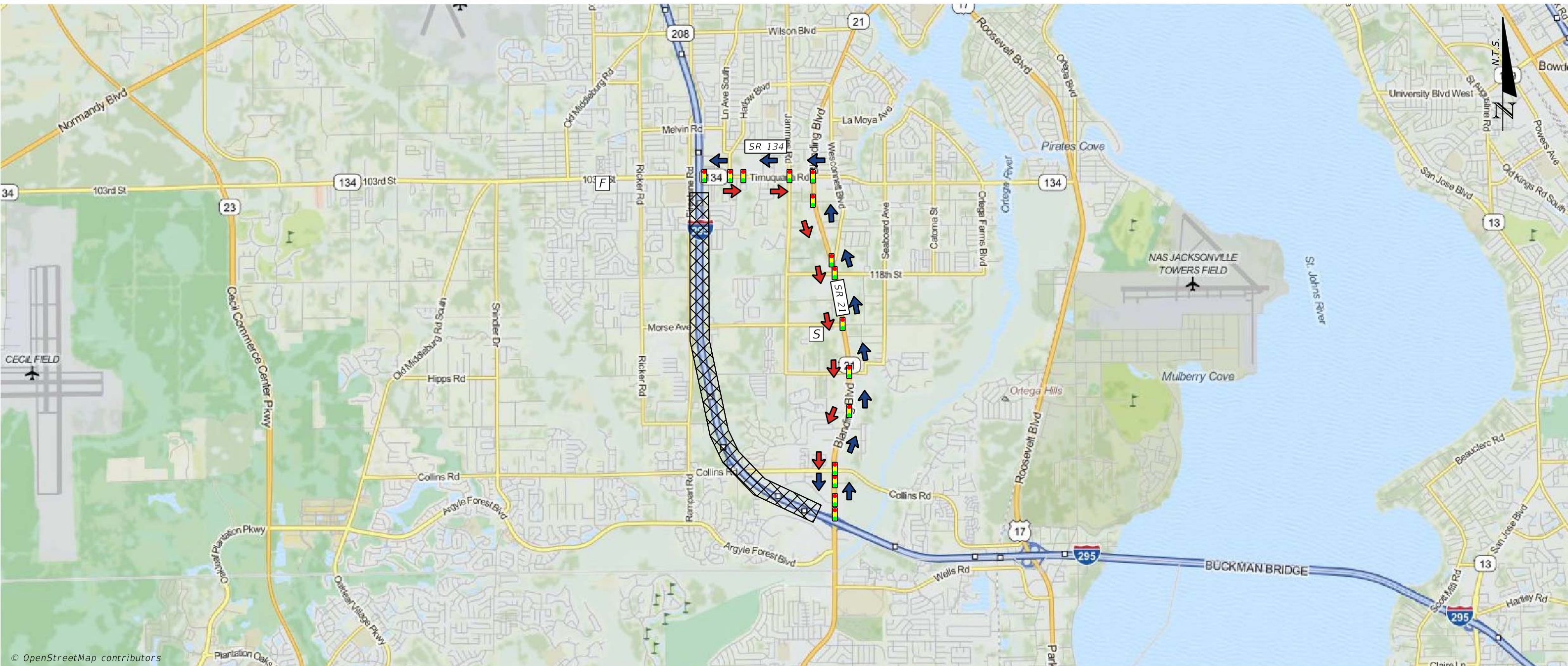
SIGNAL





JUNE 2015

# SR 21 (BLANDING BLVD) TO SR 134 (103RD ST)

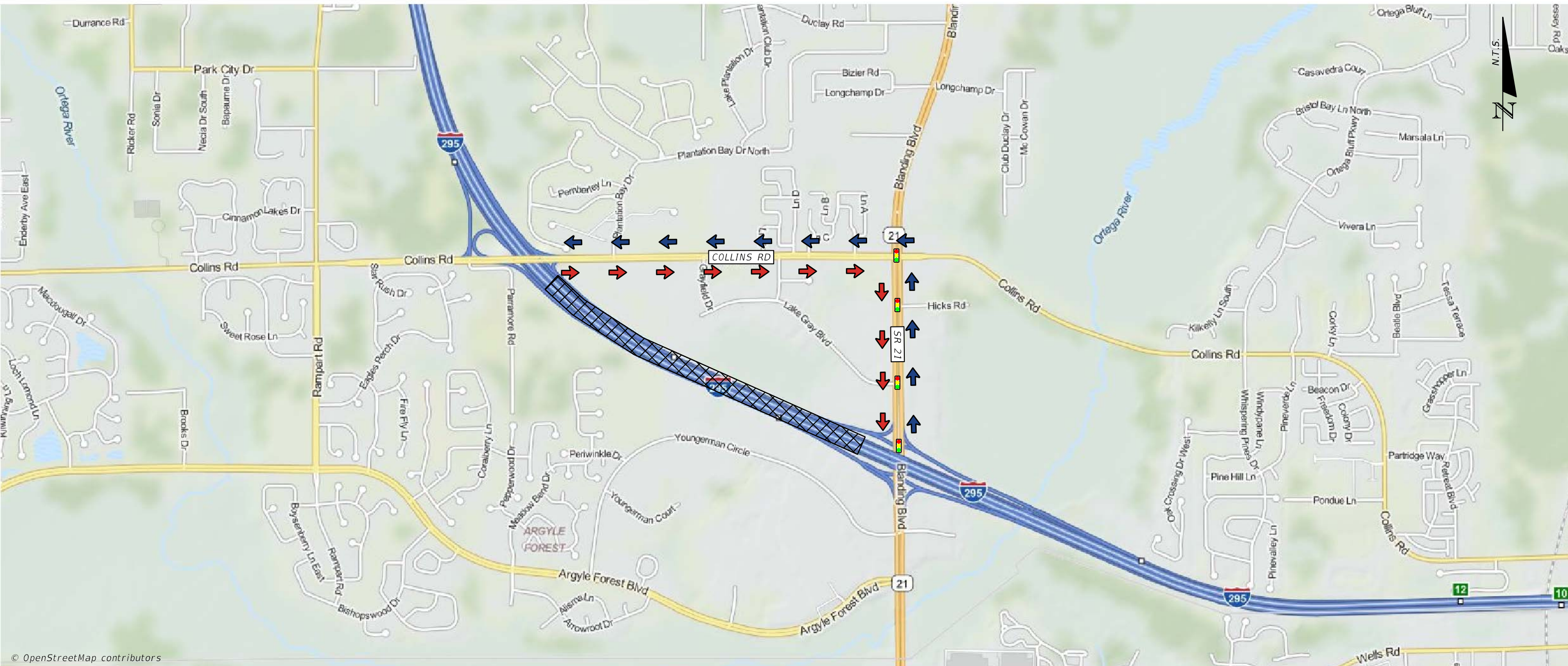


| NOTES     |    | LEGEND  |                    |
|-----------|----|---|--------------------|
| PRIMARY   | NB | NORTHBOUND VEHICLES DIVERTED NORTH ON SR 21 (BLANDING BLVD) TO SR 134 (103RD ST) WEST TO I-295. | AREA OF CLOSURE    |
|           | SB | SOUTHBOUND VEHICLES DIVERTED EAST ON SR 134 (103RD ST) TO SR 21 (BLANDING BLVD) SOUTH TO I-295. | PRIMARY ROUTE SB   |
| SECONDARY | NB | N/A   | PRIMARY ROUTE NB   |
|           | SB | N/A   | SECONDARY ROUTE SB |
|           |    |   | SECONDARY ROUTE NB |

|  |                |               |
|--|----------------|---------------|
|  | FIRE STATION   | [F]           |
|  | HOSPITAL       | [H]           |
|  | POLICE STATION | [P]           |
|  | SCHOOL         | [S]           |
|  | SIGNAL         | [Signal Icon] |

# SR 21 (BLANDING BLVD) TO COLLINS RD



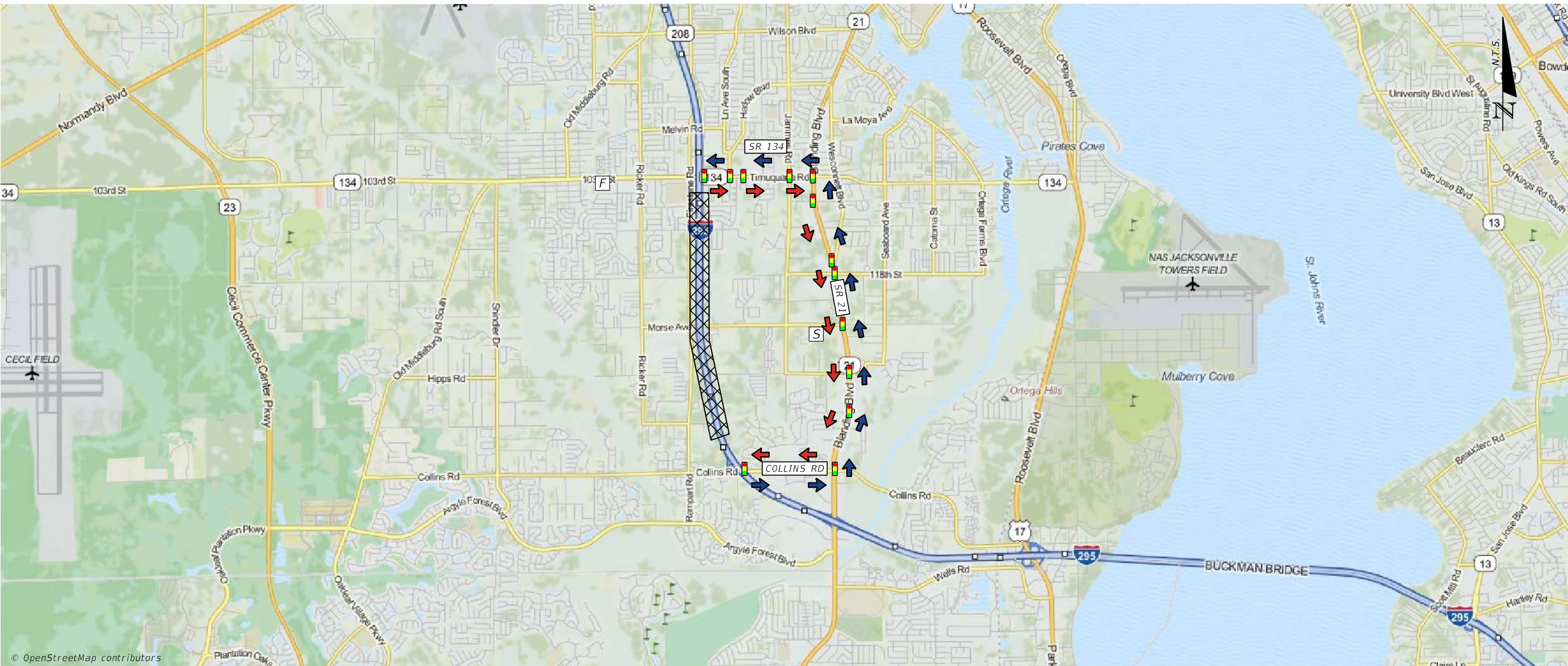
© OpenStreetMap contributors

| NOTES |    | PRIMARY  |    | SECONDARY |  |
|-------|----|--|----|-----------|--|
|       | NB | NORTHBOUND VEHICLES DIVERTED NORTH ON SR 21 (BLANDING BLVD) TO COLLINS RD WEST TO I-295. | NB | N/A       |  |
|       | SB | SOUTHBOUND VEHICLES DIVERTED EAST COLLINS RD TO SR 21 (BLANDING BLVD) SOUTH TO I-295.    | SB | N/A       |  |

| LEGEND             |   |
|--------------------|---|
| AREA OF CLOSURE    | FIRE STATION <span style="float: right;">[F]</span>     |
| PRIMARY ROUTE SB   | HOSPITAL <span style="float: right;">[H]</span>         |
| PRIMARY ROUTE NB   | POLICE STATION <span style="float: right;">[P]</span>   |
| SECONDARY ROUTE SB | SCHOOL <span style="float: right;">[S]</span>           |
| SECONDARY ROUTE NB | SIGNAL <span style="float: right;">[Signal Icon]</span> |

# SR 21 (BLANDING BLVD) TO SR 134 (103RD ST)



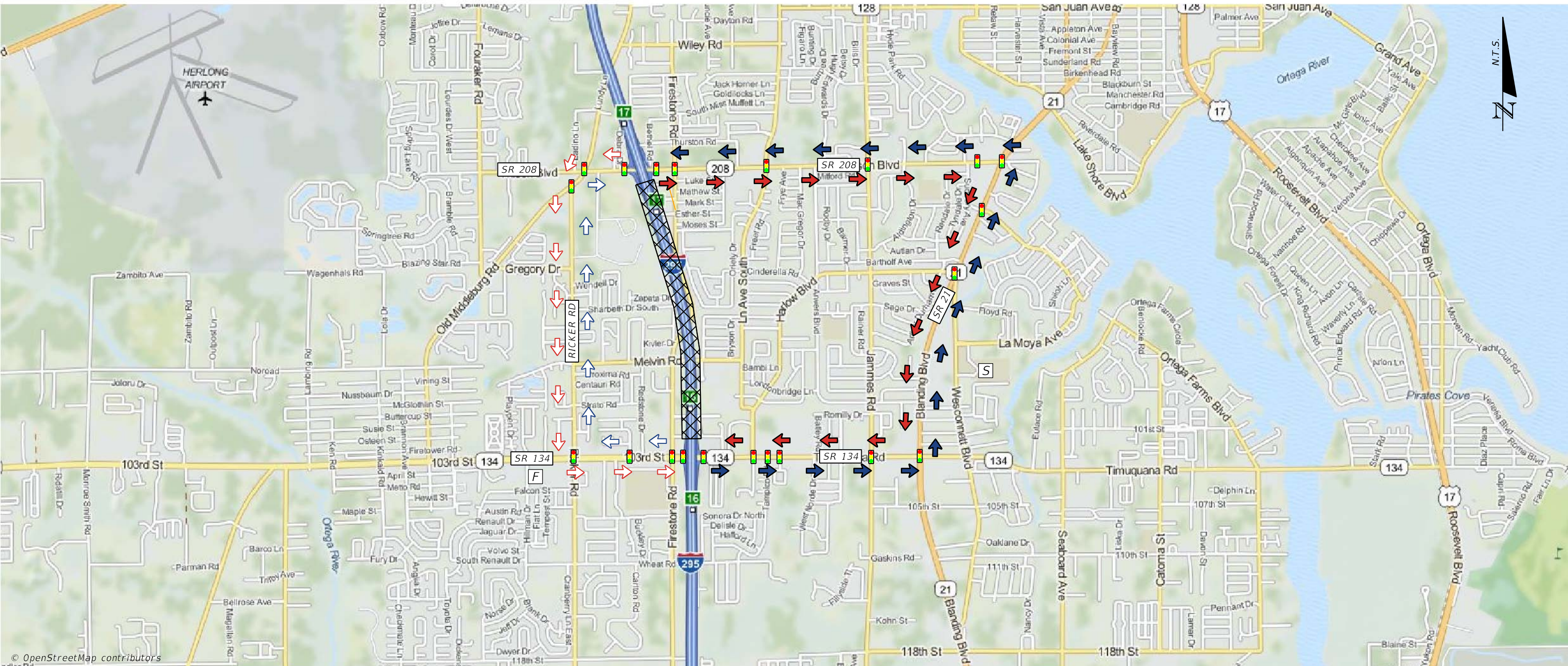
© OpenStreetMap contributors

| NOTES     |    | LEGEND   |                    |
|-----------|----|--|--------------------|
| PRIMARY   | NB | NORTHBOUND VEHICLES DIVERTED EAST ON COLLINS RD TO SR 21 (BLANDING BLVD) NORTH TO SR 134 (103RD ST) WEST TO I-295.   | AREA OF CLOSURE    |
|           | SB | SOUTHBOUND VEHICLES DIVERTED EAST ON SR 134 (103RD ST) TO SR 21 (BLANDING BLVD) SOUTH TO COLLINS ROAD WEST TO I-295. | PRIMARY ROUTE SB   |
| SECONDARY | NB | N/A  | PRIMARY ROUTE NB   |
|           | SB | N/A  | SECONDARY ROUTE SB |
|           |    |  | SECONDARY ROUTE NB |

|  |                |               |
|--|----------------|---------------|
|  | FIRE STATION   | [F]           |
|  | HOSPITAL       | [H]           |
|  | POLICE STATION | [P]           |
|  | SCHOOL         | [S]           |
|  | SIGNAL         | [Signal Icon] |

SR 134 (103RD ST) TO SR 208 (WILSON BLVD)



© OpenStreetMap contributors

NOTES

PRIMARY

**NB** NORTHBOUND VEHICLES DIVERTED EAST ON SR 134 (103RD ST) TO SR 21 (BLANDING BLVD) NORTH TO SR 208 (WILSON BLVD) WEST TO I-295.

**SB** SOUTHBOUND VEHICLES DIVERTED EAST ON SR 208 (WILSON BLVD) TO SR 21 (BLANDING BLVD) SOUTH TO SR 134 (103RD ST) WEST TO I-295.

SECONDARY

**NB** NORTHBOUND VEHICLES DIVERTED WEST ON SR 134 (103RD ST) TO RICKER RD NORTH TO SR 208 (WILSON BLVD) EAST TO I-295.

**SB** SOUTHBOUND VEHICLES DIVERTED WEST ON SR 208 (WILSON BLVD) TO RICKER RD SOUTH TO SR 134 (103RD ST) EAST TO I-295.

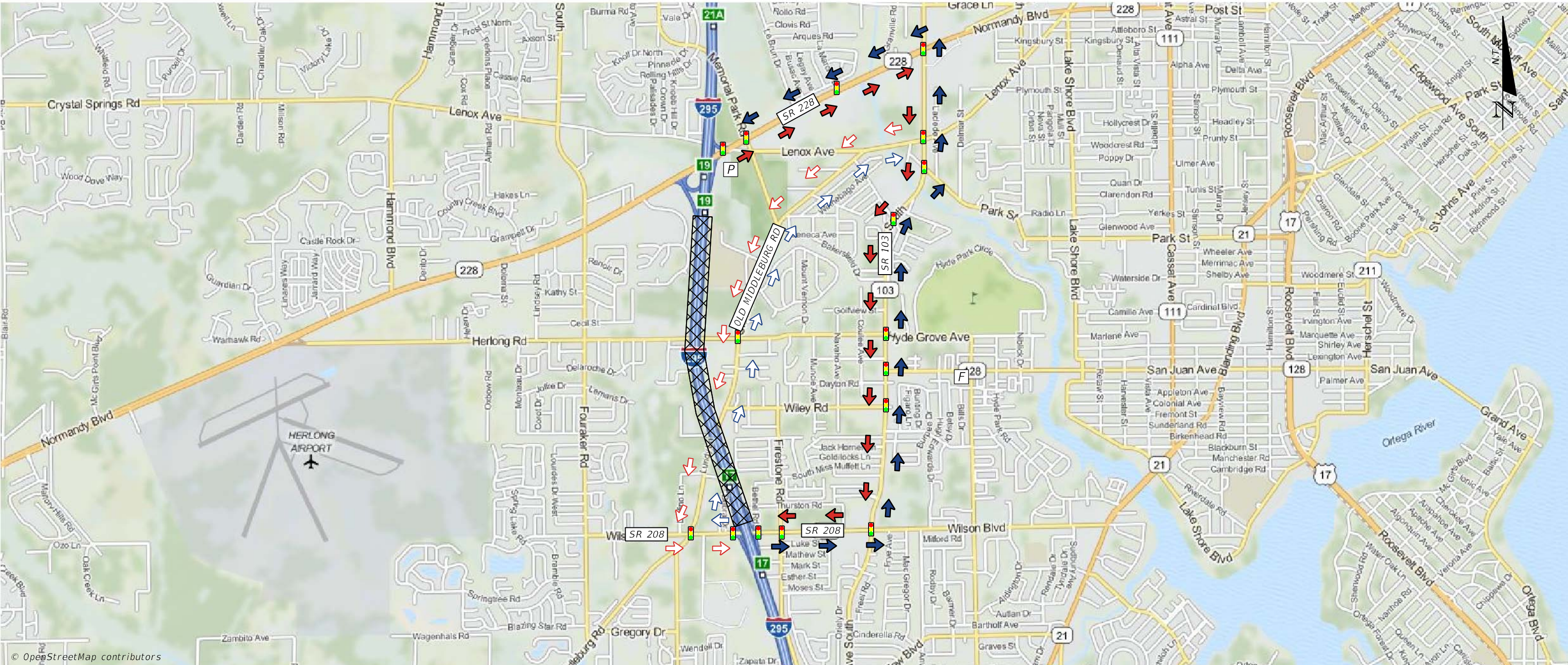
LEGEND

- AREA OF CLOSURE  FIRE STATION 
- PRIMARY ROUTE SB  HOSPITAL 
- PRIMARY ROUTE NB  POLICE STATION 
- SECONDARY ROUTE SB  SCHOOL 
- SECONDARY ROUTE NB  SIGNAL 



JUNE 2015

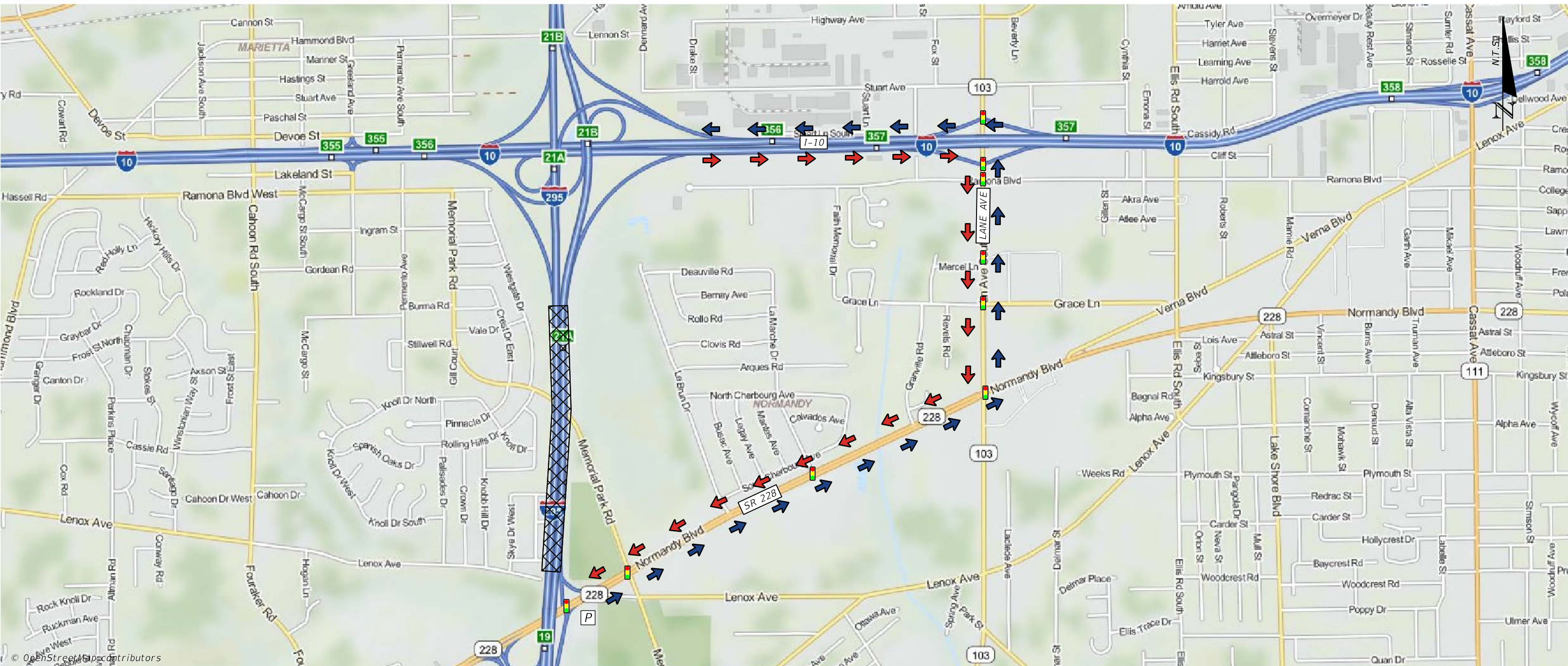
# SR 208 (WILSON BLVD) TO SR 228 (NORMANDY BLVD)



© OpenStreetMap contributors

| NOTES     |    | LEGEND   |                    |
|-----------|----|--|--------------------|
| PRIMARY   | NB | NORTHBOUND VEHICLES DIVERTED EAST ON SR 208 (WILSON BLVD) TO SR 103 (LANE AVE) NORTH TO SR 228 (NORMANDY BLVD) WEST TO I-295.  | AREA OF CLOSURE    |
|           | SB | SOUTHBOUND VEHICLES DIVERTED EAST ON SR 228 (NORMANDY BLVD) TO SR 103 (LANE AVE) SOUTH TO SR 208 (WILSON BLVD) WEST TO I-295.  | PRIMARY ROUTE SB   |
| SECONDARY | NB | NORTHBOUND VEHICLES DIVERTED WEST ON SR 208 (WILSON BLVD) TO OLD MIDDLEBURG RD NORTH TO LENOX AVE EAST TO SR 103 (LANE AVE) NORTH TO SR 228 (NORMANDY BLVD) WEST TO I-295. | PRIMARY ROUTE NB   |
|           | SB | SOUTHBOUND VEHICLES DIVERTED EAST ON SR 228 (NORMANDY BLVD) TO SR 103 (LANE AVE) SOUTH TO OLD MIDDLEBURG RD WEST TO SR 208 (WILSON BLVD) EAST TO I-295.                    | SECONDARY ROUTE SB |
|           |    |  | SECONDARY ROUTE NB |
|           |    |  | FIRE STATION       |
|           |    |  | HOSPITAL           |
|           |    |  | POLICE STATION     |
|           |    |  | SCHOOL             |
|           |    |  | SIGNAL             |

SR 228 (NORMANDY BLVD) TO I-10 (SR 8)



NOTES

PRIMARY

NB NORTHBOUND VEHICLES DIVERTED EAST ON SR 228 (NORMANDY BLVD) TO LANE AVE NORTH TO I-10 WEST TO I-295.

SB SOUTHBOUND VEHICLES DIVERTED EAST ON I-10 TO LANE AVE SOUTH TO SR 228 (NORMANDY BLVD) WEST TO I-295.

SECONDARY

NB N/A

SB N/A

LEGEND

AREA OF CLOSURE



FIRE STATION



PRIMARY ROUTE SB



HOSPITAL



PRIMARY ROUTE NB



POLICE STATION



SECONDARY ROUTE SB



SCHOOL



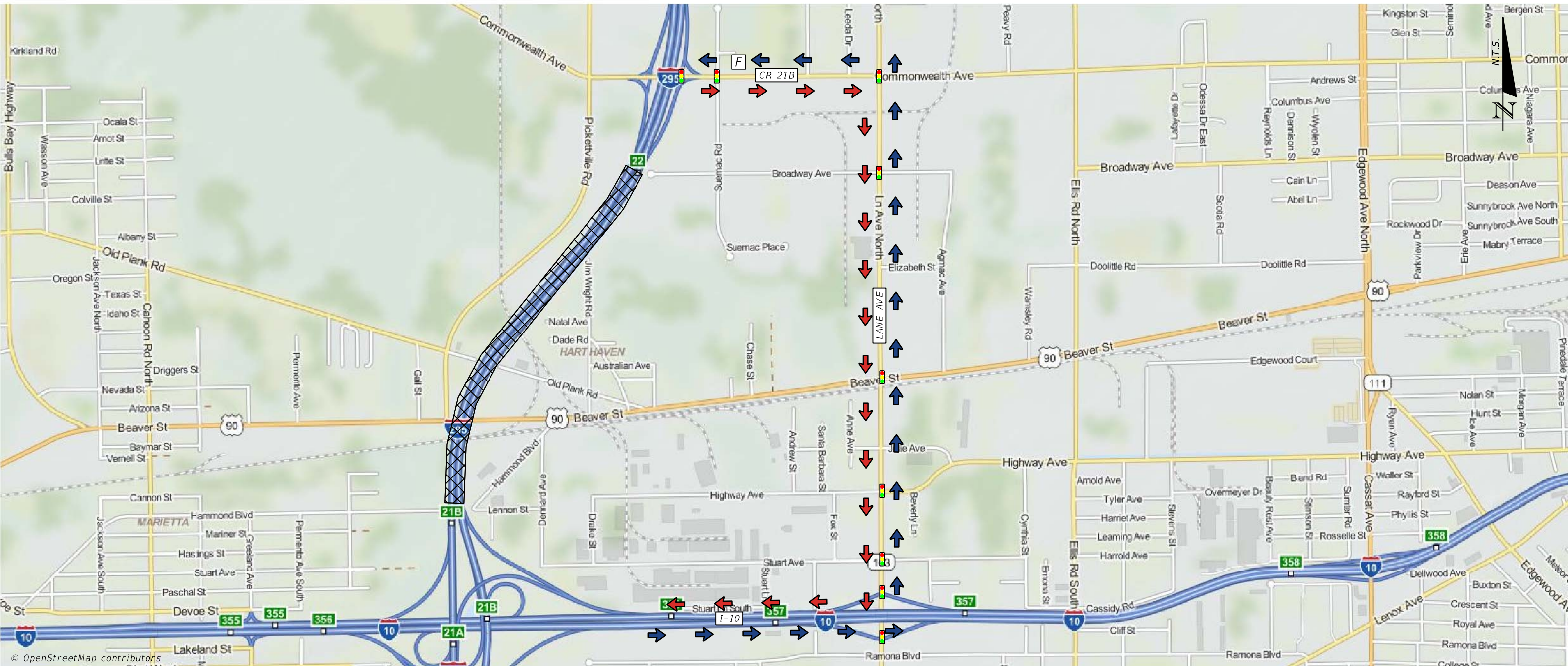
SECONDARY ROUTE NB



SIGNAL



## I-10 (SR 8) TO CR 21B (COMMONWEALTH AVE)

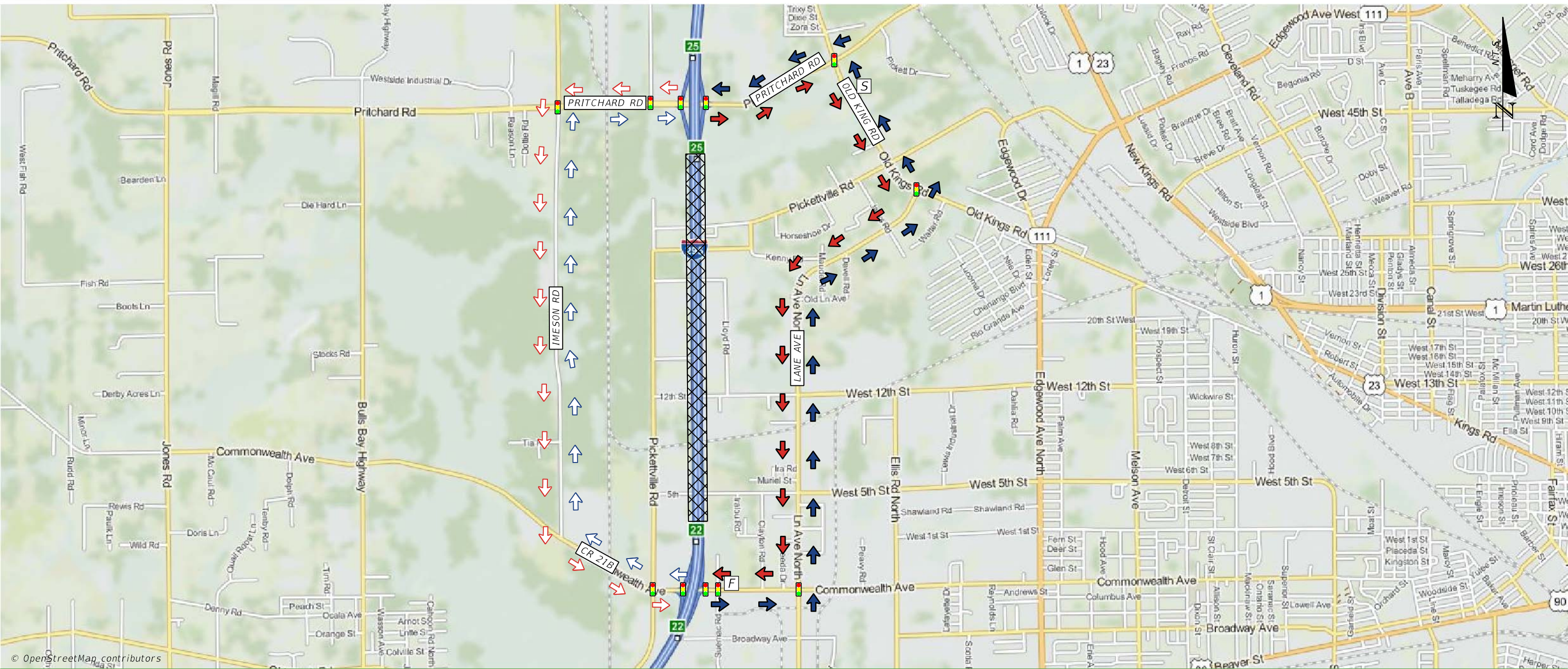


| NOTES     |    | LEGEND  |                    |
|-----------|----|---|--------------------|
| PRIMARY   | NB | NORTHBOUND VEHICLES DIVERTED EAST ON CR 21B (COMMONWEALTH AVE) TO LANE AVE SOUTH TO I-10 WEST TO I-295. | AREA OF CLOSURE    |
|           | SB | SOUTHBOUND VEHICLES DIVERTED EAST ON I-10 TO LANE AVE NORTH TO CR 21B (COMMONWEALTH AVE) WEST TO I-295. | PRIMARY ROUTE SB   |
| SECONDARY | NB | N/A   | PRIMARY ROUTE NB   |
|           | SB | N/A   | SECONDARY ROUTE SB |
|           |    |   | SECONDARY ROUTE NB |

|  |                |  |   |
|--|----------------|--|---|
|  | FIRE STATION   |  | F |
|  | HOSPITAL       |  | H |
|  | POLICE STATION |  | P |
|  | SCHOOL         |  | S |
|  | SIGNAL         |  |   |

# CR 21B (COMMONWEALTH AVE) TO PRITCHARD RD



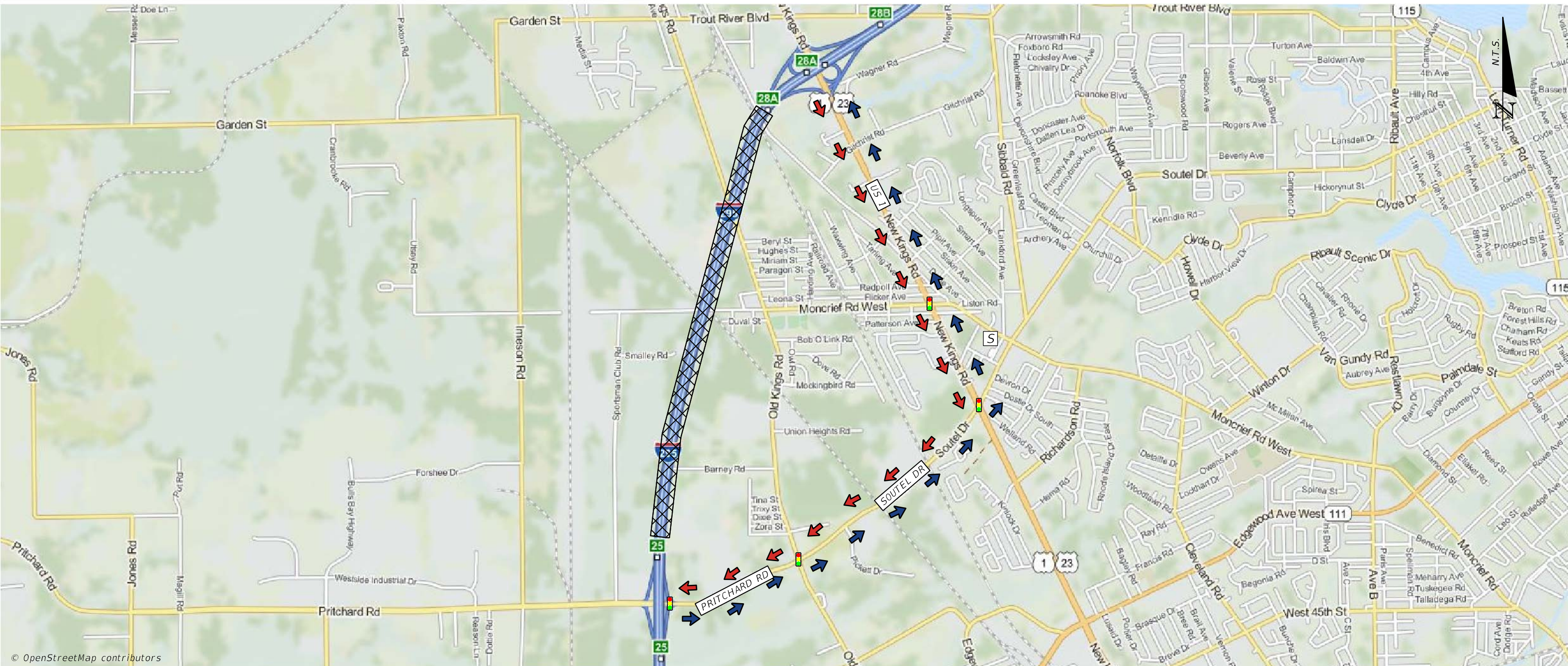
© OpenStreetMap contributors

|  |                         |   |  |   |
|--|-------------------------|---|--|---|
| <p><b>NOTES</b></p> <p>WEIGHT RESTRICTION ON IMESON RD 19T, 23T AND 30T.</p> | <p><b>PRIMARY</b></p>   | <p><b>NB</b></p> <p>NORTHBOUND VEHICLES DIVERTED EAST ON CR 21B (COMMONWEALTH AVE) TO LANE AVE NORTH TO OLD KINGS RD NORTH TO PRITCHARD RD WEST TO I-295.</p> | <p><b>LEGEND</b></p> <p>AREA OF CLOSURE </p> <p>PRIMARY ROUTE SB </p> <p>PRIMARY ROUTE NB </p> <p>SECONDARY ROUTE SB </p> <p>SECONDARY ROUTE NB </p> | <p></p> <p>FIRE STATION</p>                 |
|  |                         | <p><b>SB</b></p> <p>SOUTHBOUND VEHICLES DIVERTED EAST ON PRITCHARD RD TO OLD KINGS RD SOUTH TO LANE AVE SOUTH TO CR 21B (COMMONWEALTH AVE) WEST TO I-295.</p> |  | <p></p> <p>HOSPITAL</p>                     |
|  | <p><b>SECONDARY</b></p> | <p><b>NB</b></p> <p>NORTHBOUND VEHICLES DIVERTED WEST ON CR 21B (COMMONWEALTH AVE) TO IMESON RD NORTH TO PRITCHARD RD EAST TO I-295.</p>                      |  | <p></p> <p>POLICE STATION</p>               |
|  |                         | <p><b>SB</b></p> <p>SOUTHBOUND VEHICLES DIVERTED WEST ON PRITCHARD RD TO IMESON RD SOUTH TO CR 21B (COMMONWEALTH AVE) EAST TO I-295.</p>                      |  | <p></p> <p>SCHOOL</p> <p></p> <p>SIGNAL</p> |



JUNE 2015

# PRITCHARD RD TO US 1 (SR 15)



**NOTES**

**PRIMARY**

**NB** NORTHBOUND VEHICLES DIVERTED EAST ON PRITCHARD RD TO SOUTEL DR NORTH TO US 1 (NEW KINGS RD) NORTH TO I-295.

**SB** SOUTHBOUND VEHICLES DIVERTED SOUTH ON US 1 (NEW KINGS RD) TO SOUTEL DR SOUTH TO PRITCHARD RD WEST TO I-295.

**SECONDARY**

**NB** N/A

**SB** N/A

**LEGEND**

AREA OF CLOSURE



FIRE STATION



PRIMARY ROUTE SB



HOSPITAL



PRIMARY ROUTE NB



POLICE STATION



SECONDARY ROUTE SB



SCHOOL



SECONDARY ROUTE NB



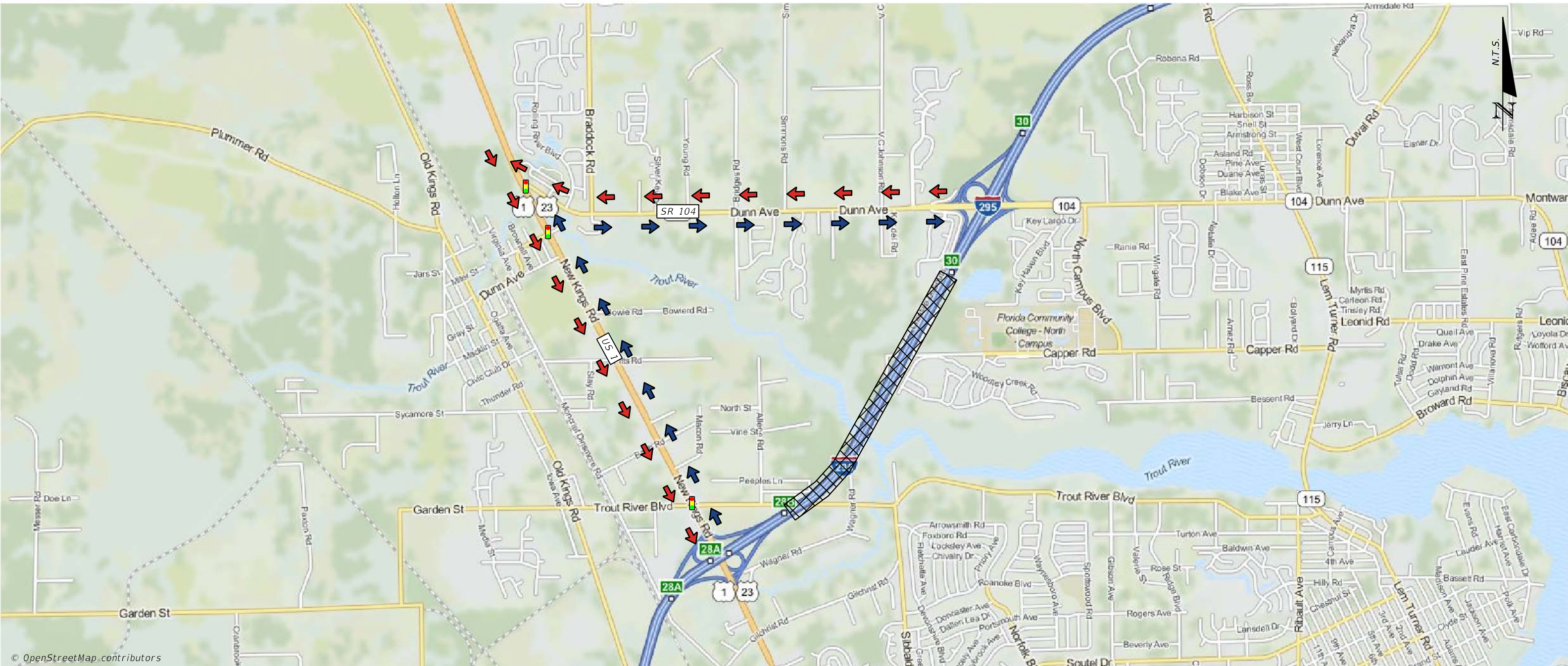
SIGNAL





JUNE 2015

US 1 (SR 15) TO SR 104 (DUNN AVE)



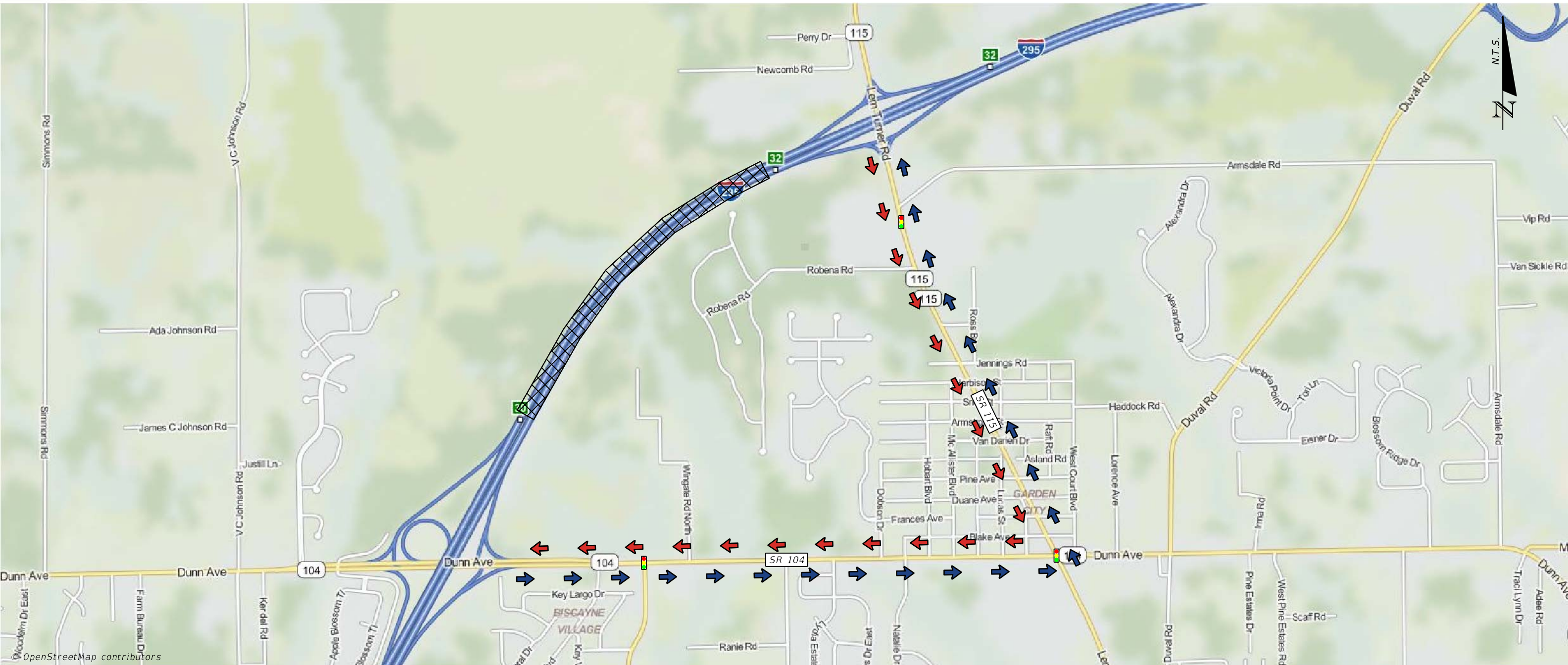
© OpenStreetMap contributors

| NOTES     |    | LEGEND  |                    |
|-----------|----|---|--------------------|
| PRIMARY   | NB | NORTHBOUND VEHICLES DIVERTED NORTH ON US 1 (NEW KINGS RD) TO SR 104 (DUNN AVE) EAST TO I-295. | AREA OF CLOSURE    |
|           | SB | SOUTHBOUND VEHICLES DIVERTED WEST ON SR 104 (DUNN AVE) TO US 1 (NEW KINGS RD) SOUTH TO I-295. | PRIMARY ROUTE SB   |
| SECONDARY | NB | N/A   | PRIMARY ROUTE NB   |
|           | SB | N/A   | SECONDARY ROUTE SB |
|           |    |   | SECONDARY ROUTE NB |

|  |                |  |                |
|--|----------------|--|----------------|
|  | FIRE STATION   |  | HOSPITAL       |
|  | SCHOOL         |  | POLICE STATION |
|  | SIGNAL         |  | SIGNAL         |
|  | SIGNAL         |  | SIGNAL         |
|  | FIRE STATION   |  | HOSPITAL       |
|  | POLICE STATION |  | SCHOOL         |
|  | SIGNAL         |  |                |

SR 104 (DUNN AVE) TO SR 115 (LEM TURNER RD)



NOTES

PRIMARY

NB NORTHBOUND VEHICLES DIVERTED EAST ON SR 104 (DUNN AVE) TO SR 115 (LEM TURNER RD) NORTH TO I-295.

SB SOUTHBOUND VEHICLES DIVERTED SOUTH ON SR 115 (LEM TURNER RD) TO SR 104 (DUNN AVE) WEST TO I-295.

SECONDARY

NB N/A

SB N/A

LEGEND

AREA OF CLOSURE



FIRE STATION



PRIMARY ROUTE SB



HOSPITAL



PRIMARY ROUTE NB



POLICE STATION



SECONDARY ROUTE SB



SCHOOL



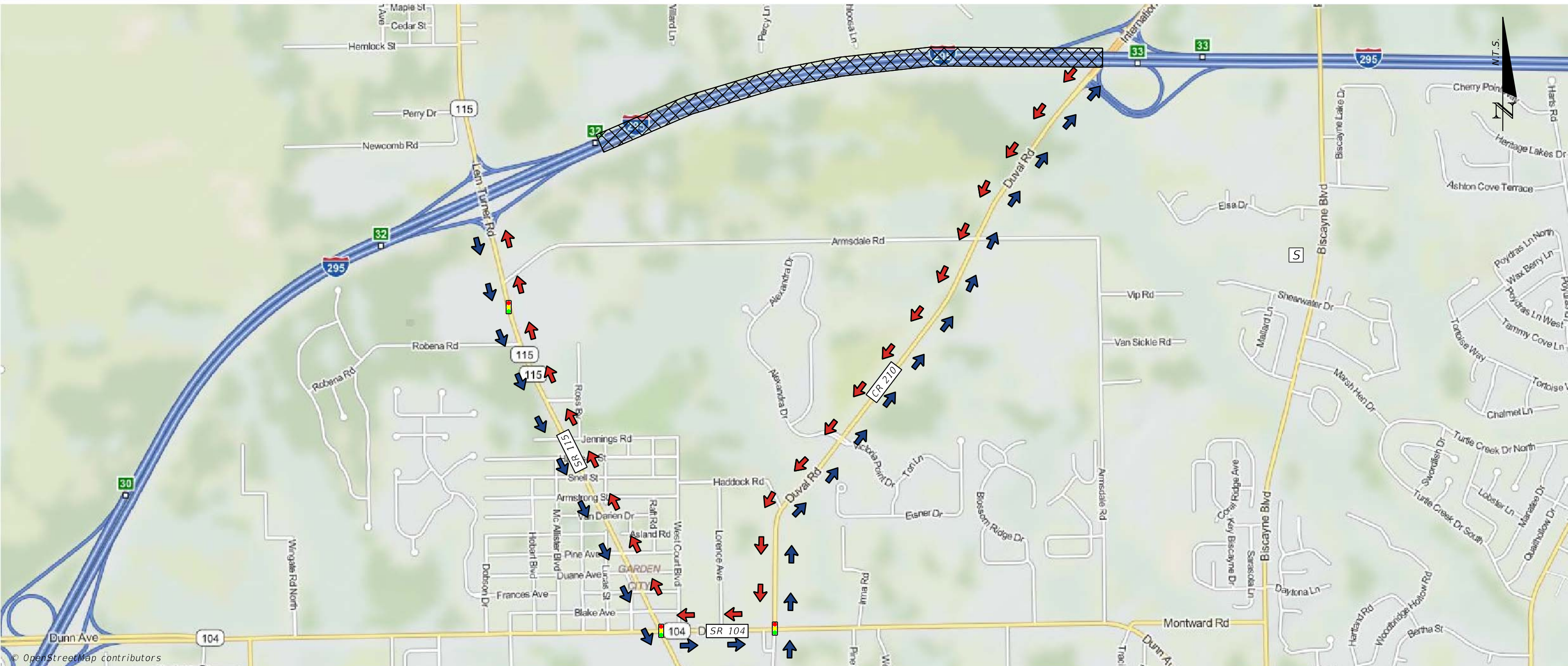
SECONDARY ROUTE NB



SIGNAL



SR 115 (LEM TURNER RD) TO CR 110 (DUVAL RD)



NOTES

PRIMARY

NB NORTHBOUND VEHICLES DIVERTED SOUTH ON SR 115 (LEM TURNER RD) TO SR 104 (DUNN AVE) EAST TO CR 110 (DUVAL RD) NORTH TO I-295.

SB SOUTHBOUND VEHICLES DIVERTED SOUTH ON CR 110 (DUVAL RD) TO SR 104 (DUNN AVE) WEST TO SR 115 (LEM TURNER RD) NORTH TO I-295.

SECONDARY

NB N/A

SB N/A

LEGEND

AREA OF CLOSURE



FIRE STATION



PRIMARY ROUTE SB



HOSPITAL



PRIMARY ROUTE NB



POLICE STATION



SECONDARY ROUTE SB



SCHOOL



SECONDARY ROUTE NB



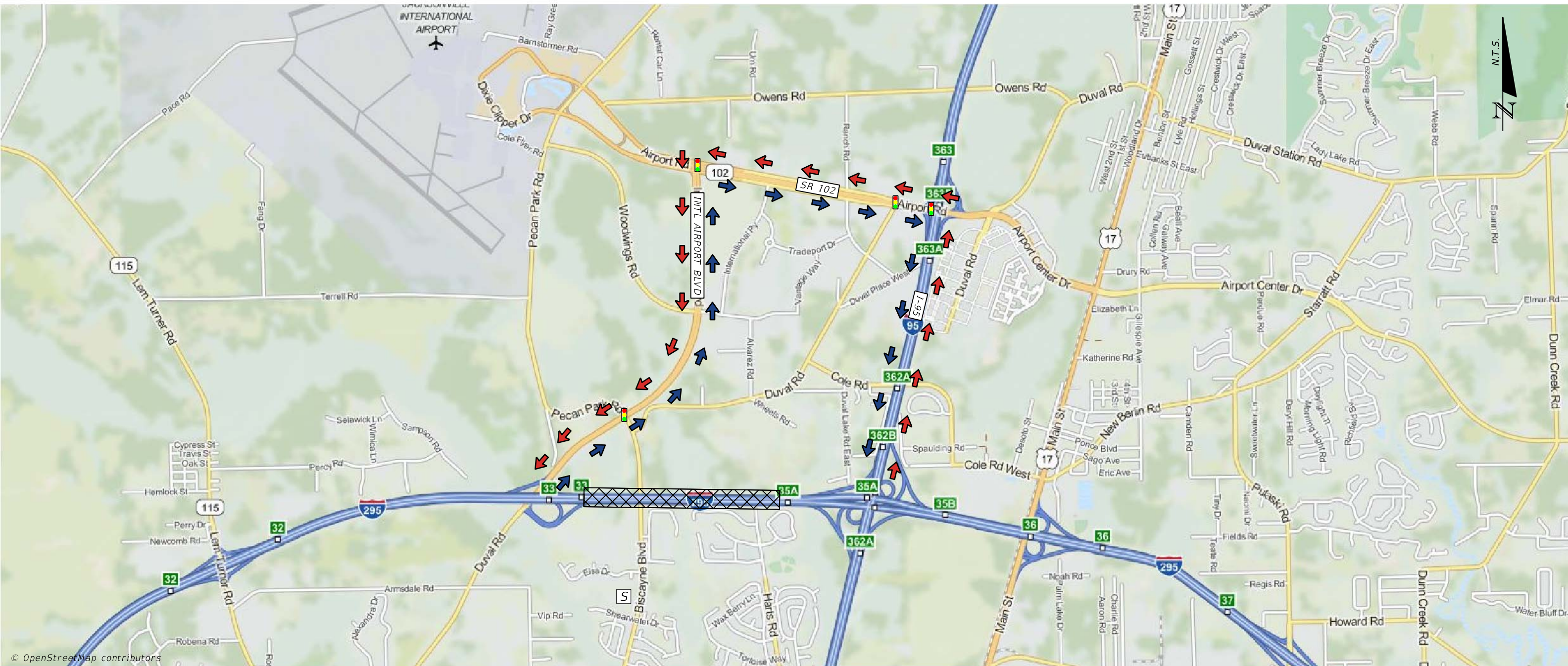
SIGNAL





JUNE 2015

# CR 110 (DUVAL RD) TO I-95



**NOTES**

**PRIMARY**

**NB** NORTHBOUND VEHICLES DIVERTED NORTH ON CR 110 (DUVAL RD) TO INTERNATIONAL AIRPORT BLVD NORTH TO SR 102 (AIRPORT RD) EAST TO I-95 SOUTH TO I-295.

**SB** SOUTHBOUND VEHICLES DIVERTED NORTH ON I-95 TO SR 102 (AIRPORT RD) WEST TO INTERNATIONAL AIRPORT BLVD SOUTH TO CR 110 (DUVAL RD) SOUTH TO I-295.

**SECONDARY**

**NB** N/A

**SB** N/A

**LEGEND**

AREA OF CLOSURE



FIRE STATION



PRIMARY ROUTE SB



HOSPITAL



PRIMARY ROUTE NB



POLICE STATION



SECONDARY ROUTE SB



SCHOOL



SECONDARY ROUTE NB



SIGNAL

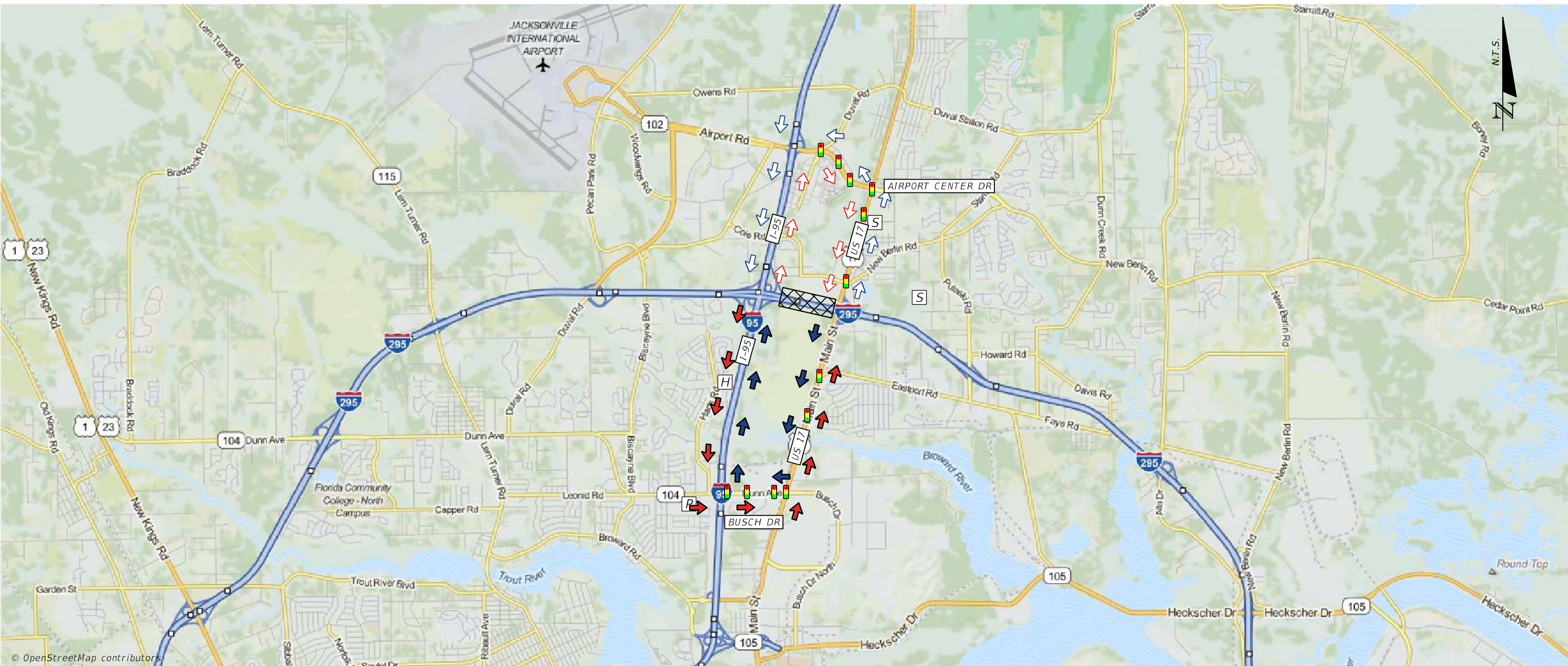


© OpenStreetMap contributors



JUNE 2015

# I-95 TO US 17 (SR 5)



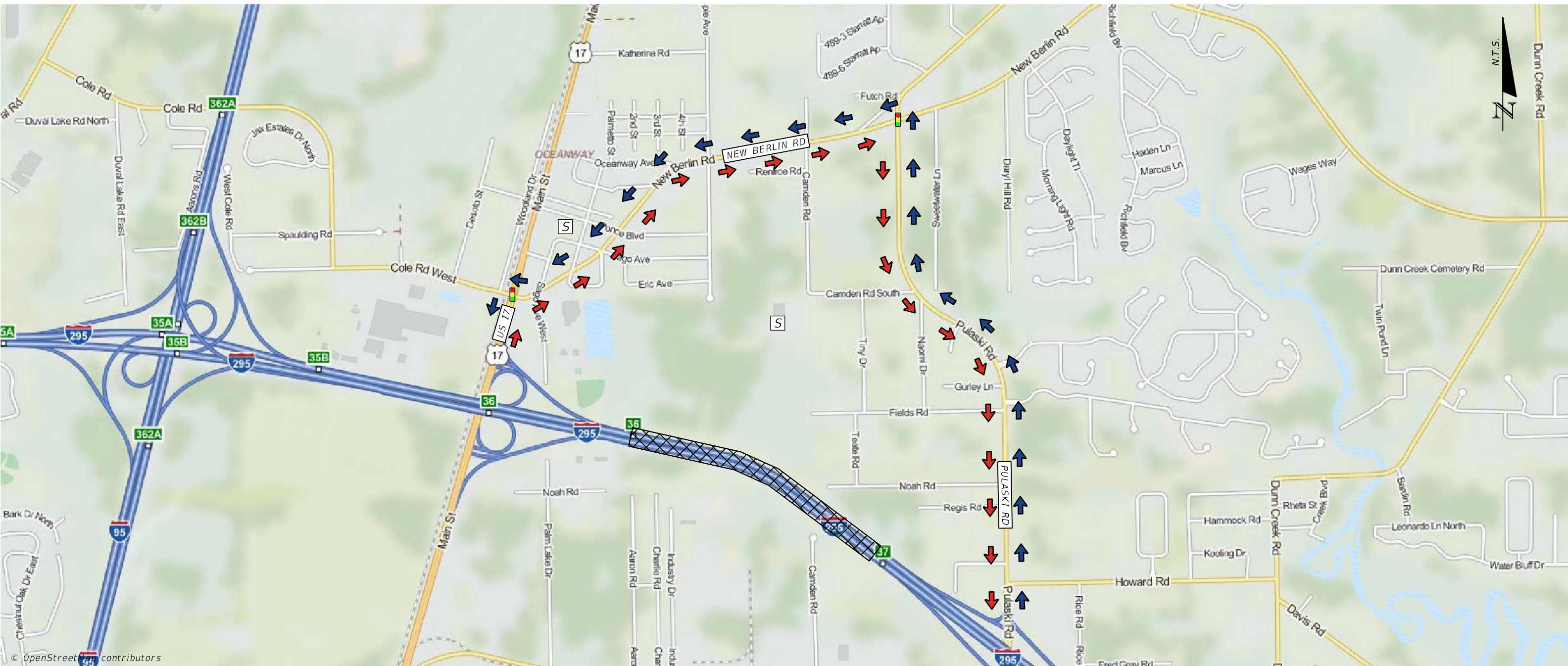
© OpenStreetMap contributors

| NOTES     |    | LEGEND   |                    |
|-----------|----|--|--------------------|
| PRIMARY   | NB | NORTHBOUND VEHICLES DIVERTED SOUTH ON US 17 (MAIN ST N) TO BUSCH DR WEST TO I-95 NORTH TO I-295.                               | AREA OF CLOSURE    |
|           | SB | SOUTHBOUND VEHICLES DIVERTED SOUTH ON I-95 TO BUSCH DR EAST TO US 17 (MAIN ST N) NORTH TO I-295.                               | PRIMARY ROUTE SB   |
| SECONDARY | NB | NORTHBOUND VEHICLES DIVERTED NORTH ON US 17 (SR 5) TO AIRPORT CENTER DR WEST TO CR 110 (DUVAL RD) WEST TO I-95 SOUTH TO I-295. | PRIMARY ROUTE NB   |
|           | SB | SOUTHBOUND VEHICLES DIVERTED NORTH ON I-95 TO CR 110 (DUVAL RD) EAST TO AIRPORT CENTER DR EAST TO US 17 (SR 5) SOUTH TO I-295. | SECONDARY ROUTE SB |
|           |    |  | SECONDARY ROUTE NB |
|           |    |  | FIRE STATION       |
|           |    |  | HOSPITAL           |
|           |    |  | POLICE STATION     |
|           |    |  | SCHOOL             |
|           |    |  | SIGNAL             |



JUNE 2015

# US 17 (SR 5) TO PULASKI RD



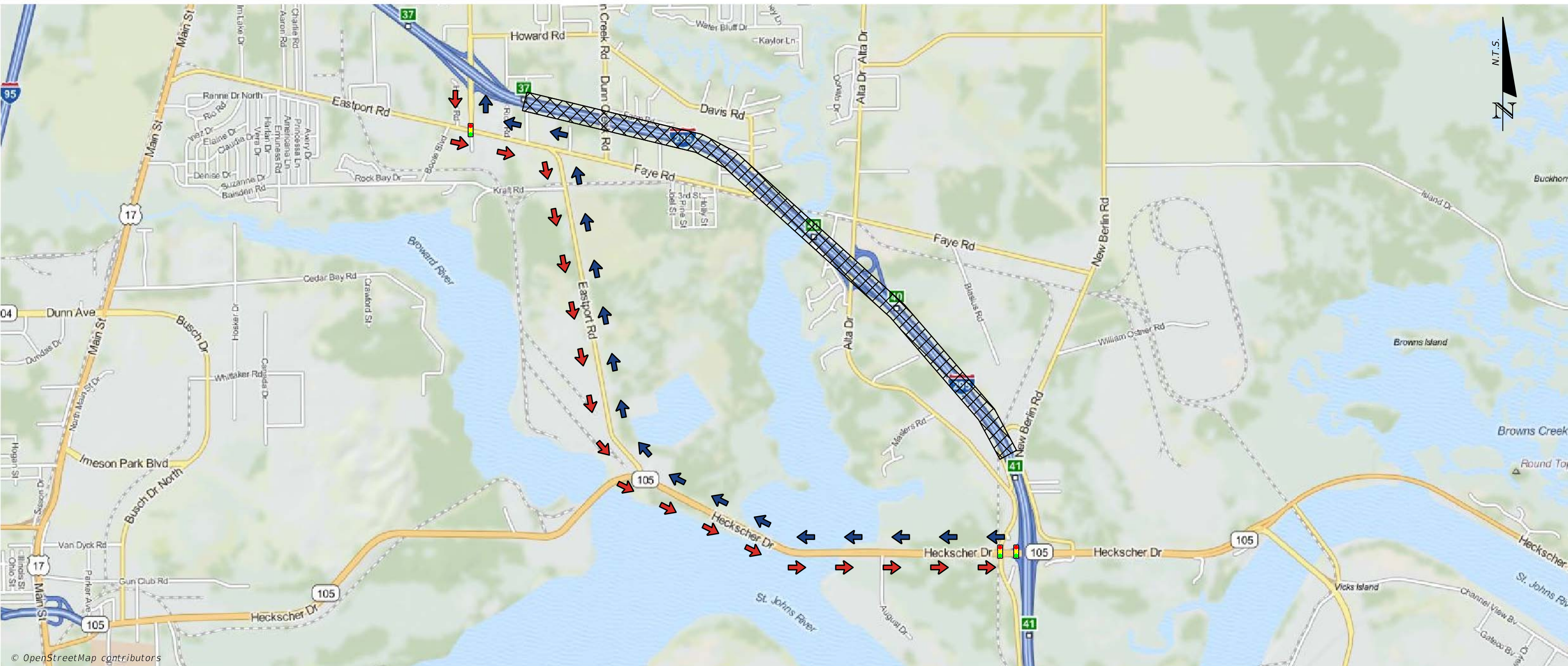
© OpenStreetMap contributors

| NOTES     |    | LEGEND   |                    |
|-----------|----|--|--------------------|
| PRIMARY   | NB | NORTHBOUND VEHICLES DIVERTED NORTH ON PULASKI RD TO NEW BERLIN RD WEST TO US 17 (SR 5) SOUTH TO I-295. | AREA OF CLOSURE    |
|           | SB | SOUTHBOUND VEHICLES DIVERTED NORTH ON US 17 (SR 5) TO NEW BERLIN RD EAST TO PULASKI RD SOUTH TO I-295. | PRIMARY ROUTE SB   |
| SECONDARY | NB | N/A  | PRIMARY ROUTE NB   |
|           | SB | N/A  | SECONDARY ROUTE SB |
|           |    |  | SECONDARY ROUTE NB |

|  |                |  |
|--|----------------|--|
|  | FIRE STATION   |  |
|  | HOSPITAL       |  |
|  | POLICE STATION |  |
|  | SCHOOL         |  |
|  | SIGNAL         |  |

# PULASKI RD TO SR 105 (HECKSCHER DR)



**NOTES**

**PRIMARY**

**NB** NORTHBOUND VEHICLES DIVERTED WEST ON SR 105 (HECKSCHER DR) TO EASTPORT RD NORTH TO PULASKI RD NORTH TO I-295.

**SB** SOUTHBOUND VEHICLES DIVERTED SOUTH ON PULASKI RD TO EASTPORT RD SOUTH TO SR 105 (HECKSCHER DR) EAST TO I-295.

**SECONDARY**

**NB** N/A

**SB** N/A

**LEGEND**

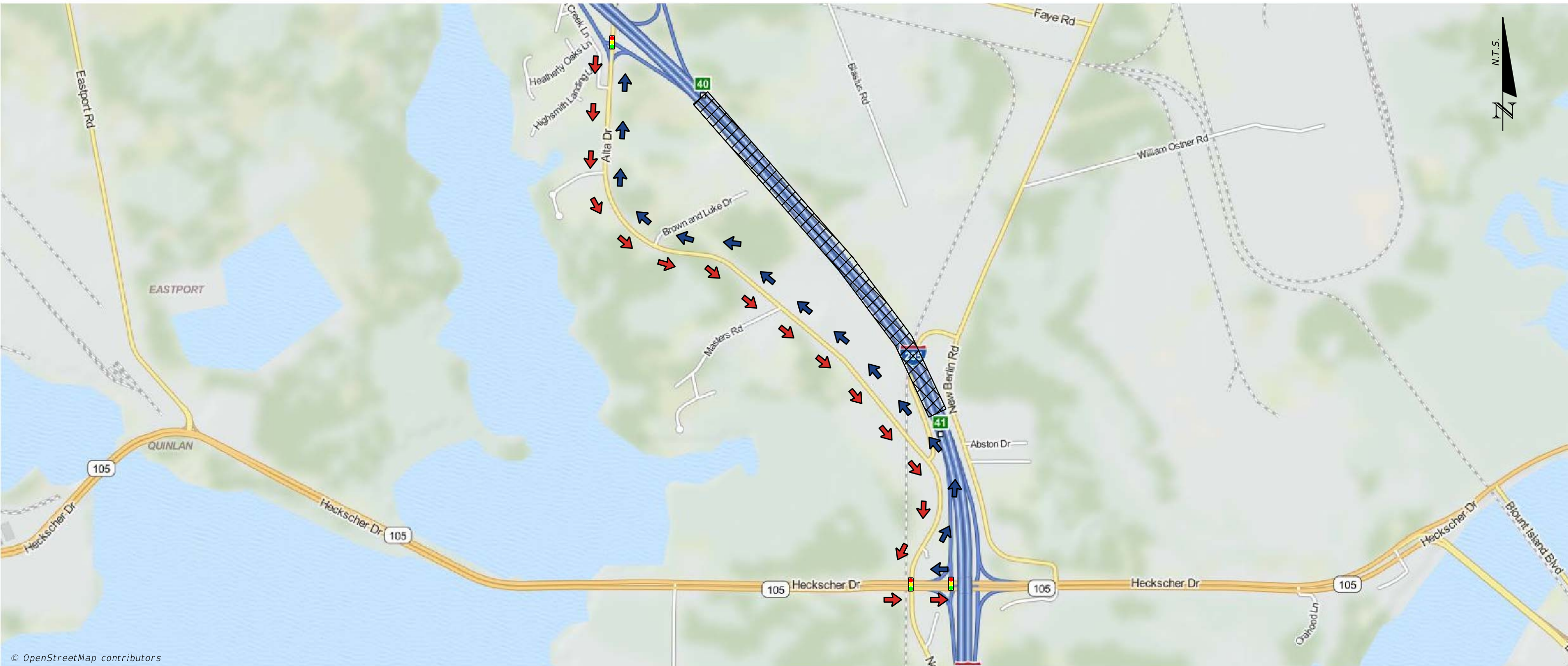
- AREA OF CLOSURE FIRE STATION
- PRIMARY ROUTE SB HOSPITAL
- PRIMARY ROUTE NB POLICE STATION
- SECONDARY ROUTE SB SCHOOL
- SECONDARY ROUTE NB SIGNAL

© OpenStreetMap contributors



JUNE 2015

# ALTA DR TO SR 105 (HECKSCHER DR)



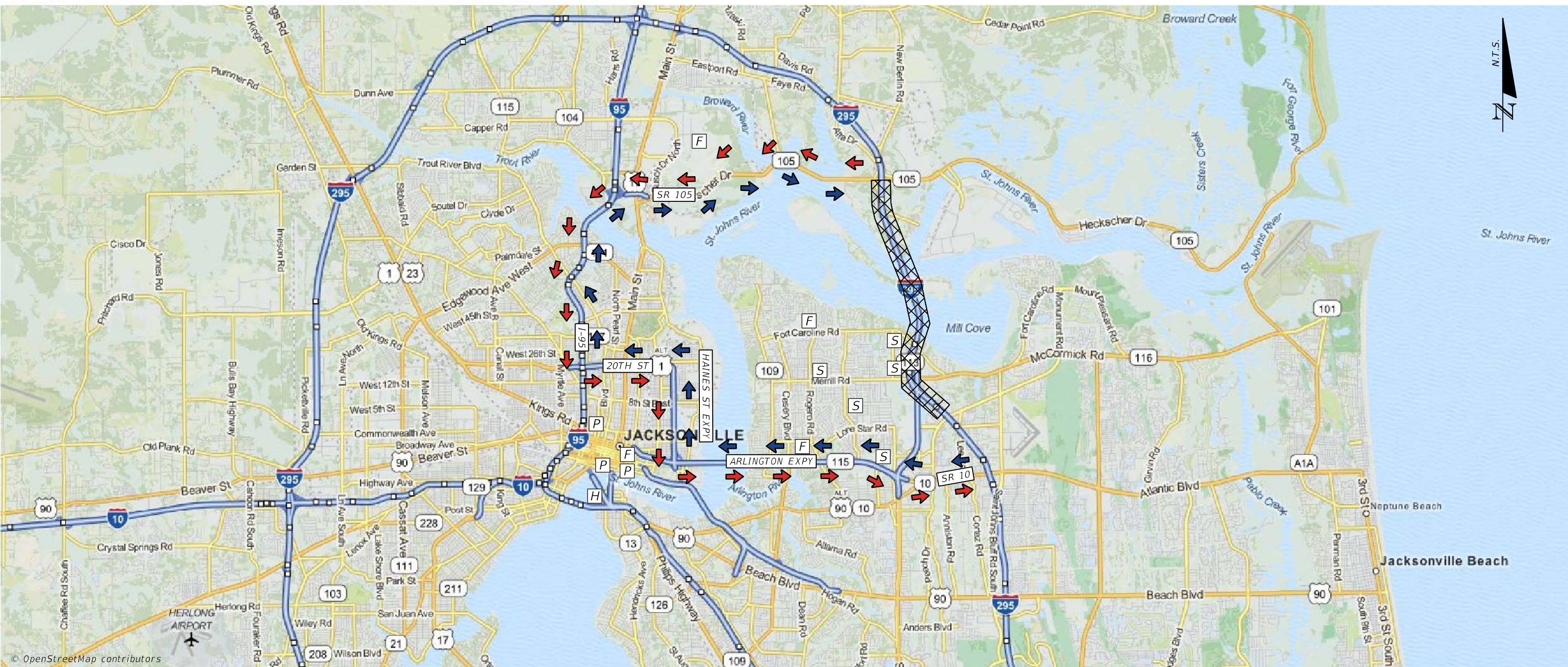
© OpenStreetMap contributors

| NOTES     |    |   |  | LEGEND             |                |
|-----------|----|---|--|--------------------|----------------|
| PRIMARY   | NB | NORTHBOUND VEHICLES DIVERTED WEST ON SR 105 (HECKSCHER DR) TO ALTA DR NORTH TO I-295. |  | AREA OF CLOSURE    | FIRE STATION   |
|           | SB | SOUTHBOUND VEHICLES DIVERTED SOUTH ON ALTA DR TO SR 105 (HECKSCHER DR) EAST TO I-295. |  | PRIMARY ROUTE SB   | HOSPITAL       |
| SECONDARY | NB | N/A   |  | PRIMARY ROUTE NB   | POLICE STATION |
|           | SB | N/A   |  | SECONDARY ROUTE SB | SCHOOL         |
|           |    |   |  | SECONDARY ROUTE NB | SIGNAL         |



JUNE 2015

# SR 105 (HECKSCHER DR) TO MONUMENT RD



**NOTES**

**PRIMARY**

**NB** NORTHBOUND VEHICLES DIVERTED WEST ON SR 10 (ATLANTIC BLVD) TO ARLINGTON EXPWAY WEST TO HAINES ST EXPWAY NORTH TO 20TH ST EXPWAY WEST TO I-95 NORTH TO SR 105 (HECKSCHER DR) EAST TO I-295.

**SB** SOUTHBOUND VEHICLES DIVERTED WEST ON SR 105 (HECKSCHER DR) TO I-95 SOUTH TO 20TH ST EXPWAY EAST TO HAINES ST EXPWAY SOUTH TO ARLINGTON EXPWAY EAST TO SR 10 (ATLANTIC BLVD) EAST TO I-295.

**SECONDARY**

**NB** N/A

**SB** N/A

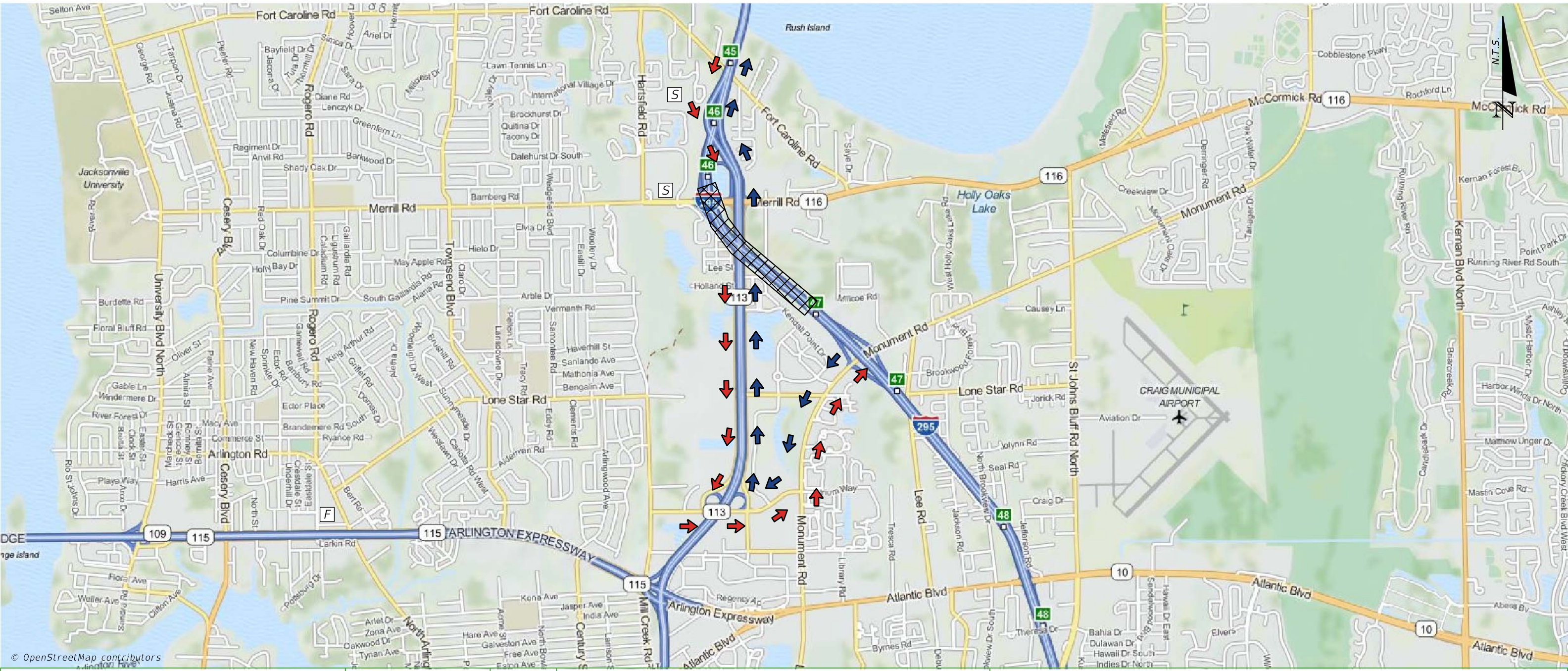
**LEGEND**

- AREA OF CLOSURE
- PRIMARY ROUTE SB
- PRIMARY ROUTE NB
- SECONDARY ROUTE SB
- SECONDARY ROUTE NB
- FIRE STATION
- HOSPITAL
- POLICE STATION
- SCHOOL
- SIGNAL



JUNE 2015

MERRIL RD TO MONUMENT RD



© OpenStreetMap contributors

| NOTES     |    | LEGEND   |                    |
|-----------|----|--|--------------------|
| PRIMARY   | NB | NORTHBOUND VEHICLES DIVERTED SOUTH ON MONUMENT RD TO N. REGENCY SQUARE BLVD WEST TO SR 113 NORTH TO I-295. | AREA OF CLOSURE    |
|           | SB | SOUTHBOUND VEHICLES DIVERTED SOUTH ON SR 113 TO N. REGENCY SQUARE BLVD EAST TO MONUMENT RD NORTH TO I-295. | PRIMARY ROUTE SB   |
| SECONDARY | NB | N/A  | PRIMARY ROUTE NB   |
|           | SB | N/A  | SECONDARY ROUTE SB |
|           |    |  | SECONDARY ROUTE NB |

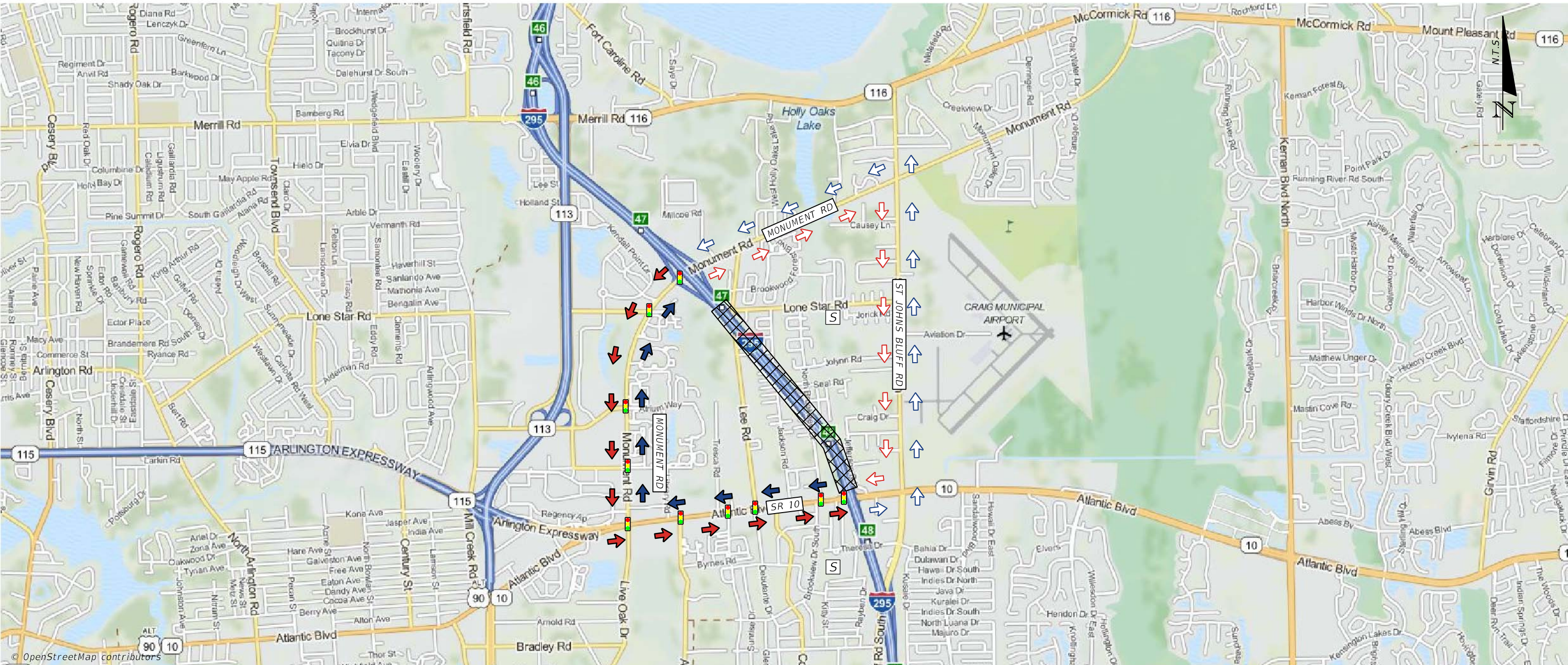
  

|  |                |                 |
|--|----------------|-----------------|
|  | FIRE STATION   | [F]             |
|  | HOSPITAL       | [H]             |
|  | POLICE STATION | [P]             |
|  | SCHOOL         | [S]             |
|  | SIGNAL         | [Traffic Light] |

## MONUMENT RD TO SR 10 (ATLANTIC BLVD)



JUNE 2015

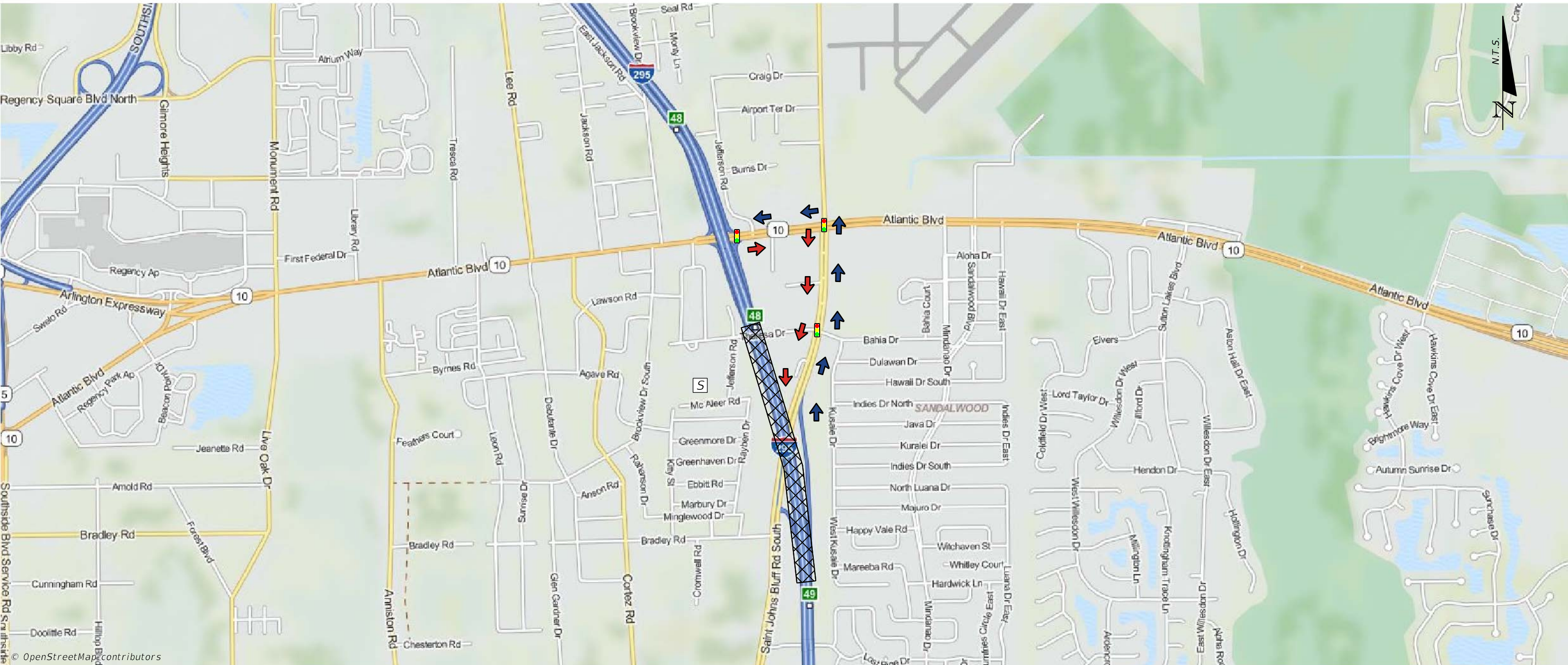


| NOTES     |    | LEGEND  |                    |
|-----------|----|---|--------------------|
| PRIMARY   | NB | NORTHBOUND VEHICLES DIVERTED WEST ON SR 10 (ATLANTIC BLVD) TO MONUMENT RD NORTH TO I-295.                           | AREA OF CLOSURE    |
|           | SB | SOUTHBOUND VEHICLES DIVERTED SOUTH ON MONUMENT RD TO SR 10 (ATLANTIC BLVD) EAST TO I-295.                           | PRIMARY ROUTE SB   |
| SECONDARY | NB | NORTHBOUND VEHICLE DIVERTED EAST ON SR 10 (ATLANTIC BLVD) TO ST JOHNS BLUFF RD NORTH TO MONUMENT RD WEST TO I-295.  | PRIMARY ROUTE NB   |
|           | SB | SOUTHBOUND VEHICLES DIVERTED EAST ON MONUMENT RD TO ST JOHNS BLUFF RD SOUTH TO SR 10 (ATLANTIC BLVD) WEST TO I-295. | SECONDARY ROUTE SB |
|           |    |   | SECONDARY ROUTE NB |
|           |    |   | FIRE STATION       |
|           |    |   | HOSPITAL           |
|           |    |   | POLICE STATION     |
|           |    |   | SCHOOL             |
|           |    |   | SIGNAL             |



JUNE 2015

# SR 10 (ATLANTIC BLVD) TO ST JOHNS BLUFF RD



| NOTES |    | PRIMARY  |  | SECONDARY |  |
|-------|----|--|--|-----------|--|
|       | NB | NORTHBOUND VEHICLES DIVERTED NORTH ON ST. JOHNS BLUFF RD TO SR 10 (ATLANTIC BLVD) WEST TO I-295. |  |           |  |
|       | SB | SOUTHBOUND VEHICLES DIVERTED EAST ON SR 10 (ATLANTIC BLVD) TO ST. JOHNS BLUFF RD SOUTH TO I-295. |  |           |  |
|       | NB | N/A  |  |           |  |
|       | SB | N/A  |  |           |  |

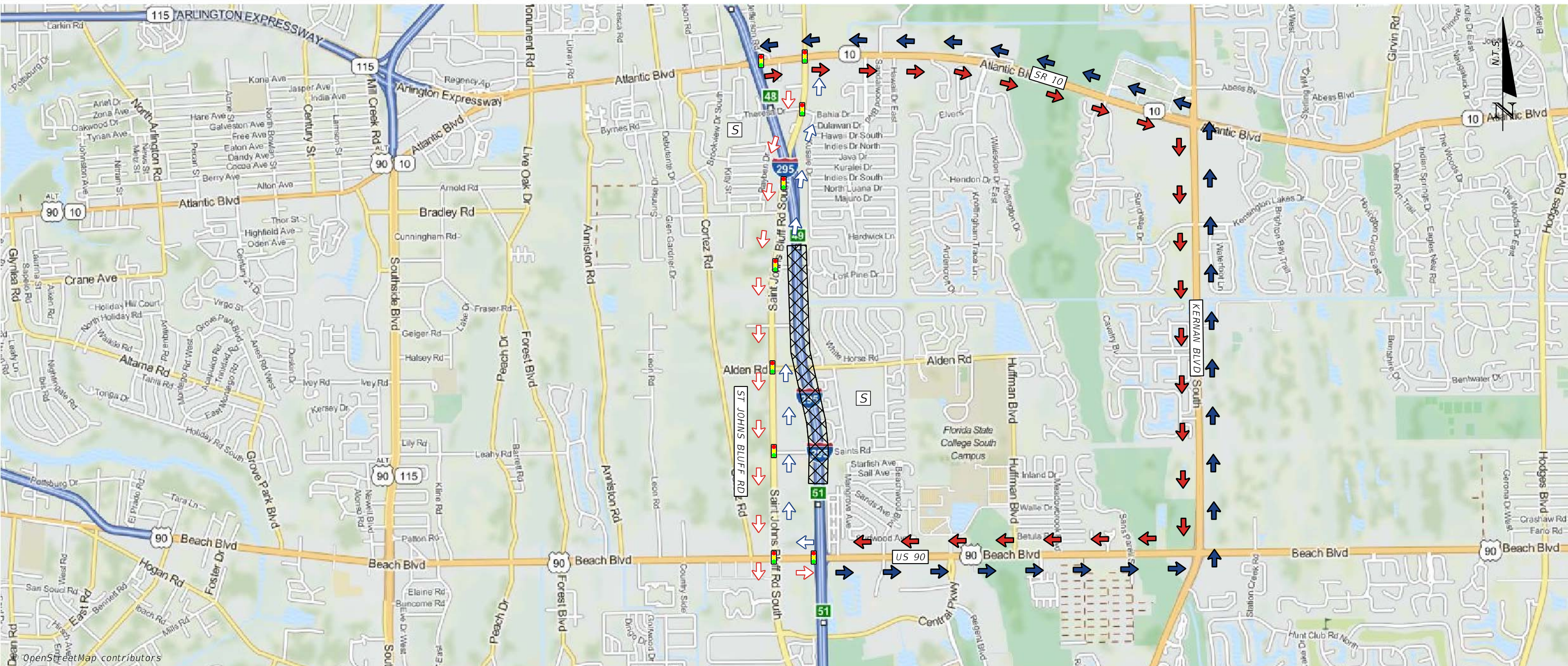
  

| LEGEND             |   |
|--------------------|---|
| AREA OF CLOSURE    | FIRE STATION <span style="float: right;">[F]</span>   |
| PRIMARY ROUTE SB   | HOSPITAL <span style="float: right;">[H]</span>       |
| PRIMARY ROUTE NB   | POLICE STATION <span style="float: right;">[P]</span> |
| SECONDARY ROUTE SB | SCHOOL <span style="float: right;">[S]</span>         |
| SECONDARY ROUTE NB | SIGNAL <span style="float: right;"></span>            |



JUNE 2015

## US 90 (BEACH BLVD) TO SR 10 (ATLANTIC BLVD)

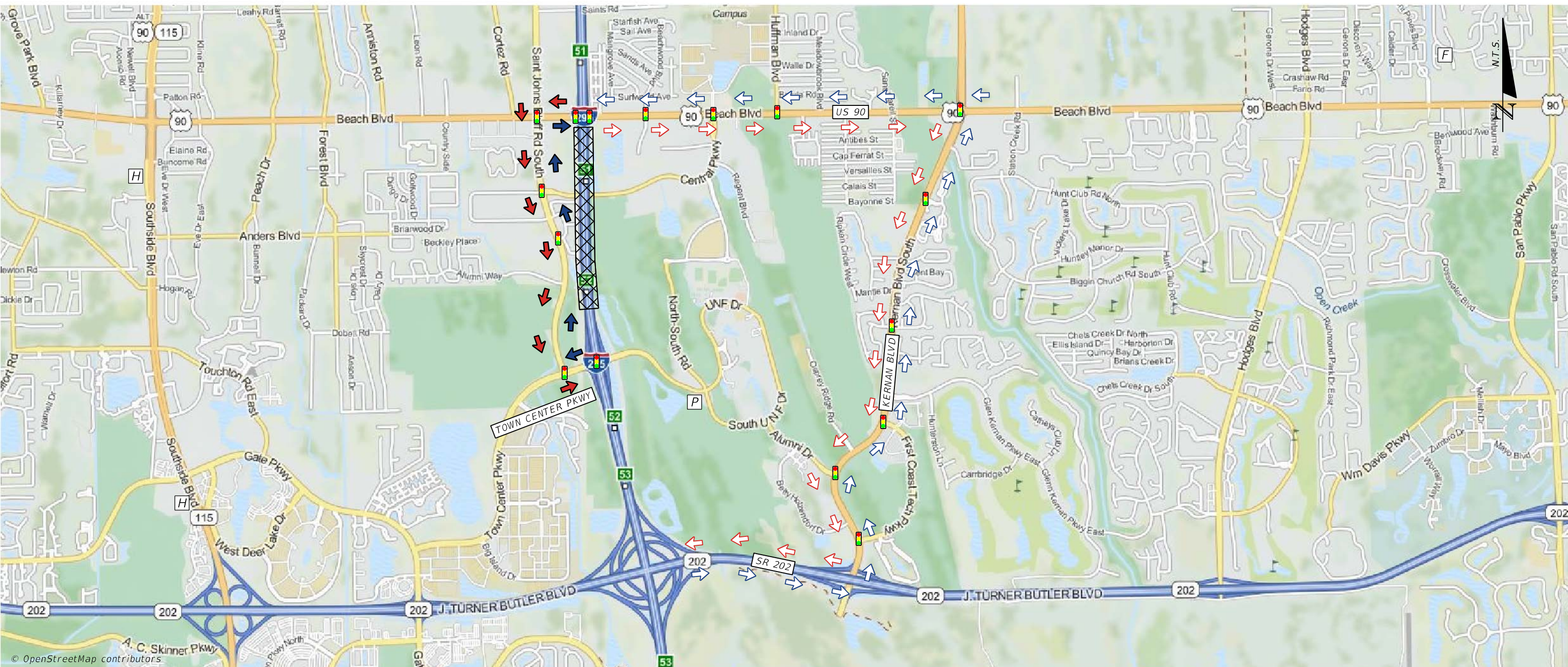


| NOTES     |    | LEGEND   |                    |
|-----------|----|--|--------------------|
| PRIMARY   | NB | NORTHBOUND VEHICLES DIVERTED EAST ON US 90 (BEACH BLVD) TO KERNAN BLVD NORTH TO SR 10 (ATLANTIC BLVD) WEST TO I-295.       | AREA OF CLOSURE    |
|           | SB | SOUTHBOUND VEHICLES DIVERTED EAST ON SR 10 (ATLANTIC BLVD) TO KERNAN BLVD SOUTH TO US 90 (BEACH BLVD) WEST TO I-295.       | PRIMARY ROUTE SB   |
| SECONDARY | NB | NORTHBOUND VEHICLES DIVERTED WEST ON US 90 (BEACH BLVD) TO ST JOHNS BLUFF RD NORTH TO SR 10 (ATLANTIC BLVD) WEST TO I-295. | PRIMARY ROUTE NB   |
|           | SB | SOUTHBOUND VEHICLES DIVERTED EAST ON SR 10 (ATLANTIC BLVD) TO ST JOHNS BLUFF RD SOUTH TO SR 90 (BEACH BLVD) EAST TO I-295. | SECONDARY ROUTE SB |
|           |    |  | SECONDARY ROUTE NB |
|           |    |  | FIRE STATION       |
|           |    |  | HOSPITAL           |
|           |    |  | POLICE STATION     |
|           |    |  | SCHOOL             |
|           |    |  | SIGNAL             |



JUNE 2015

## US 90 (BEACH BLVD) TO TOWN CENTER PKWY



### NOTES

#### PRIMARY

**NB** NORTHBOUND VEHICLES DIVERTED WEST ON TOWN CENTER PKWY TO ST JOHNS BLUFF RD NORTH TO US 90 (BEACH BLVD) EAST TO I-295.

**SB** SOUTHBOUND VEHICLES DIVERTED WEST ON US 90 (BEACH BLVD) TO ST JOHNS BLUFF RD SOUTH TO TOWN CENTER PKWY EAST TO I-295.

#### SECONDARY

**NB** NORTHBOUND VEHICLES DIVERTED EAST ON SR 202 (BUTLER BLVD) TO KERNAN BLVD NORTH TO US 90 (BEACH BLVD) WEST TO I-295.

**SB** SOUTHBOUND VEHICLES DIVERTED EAST ON US 90 (BEACH BLVD) TO KERNAN BLVD SOUTH TO SR 202 (BUTLER BLVD) WEST TO I-295.

### LEGEND

AREA OF CLOSURE



FIRE STATION



PRIMARY ROUTE SB



HOSPITAL



PRIMARY ROUTE NB



POLICE STATION



SECONDARY ROUTE SB



SCHOOL



SECONDARY ROUTE NB



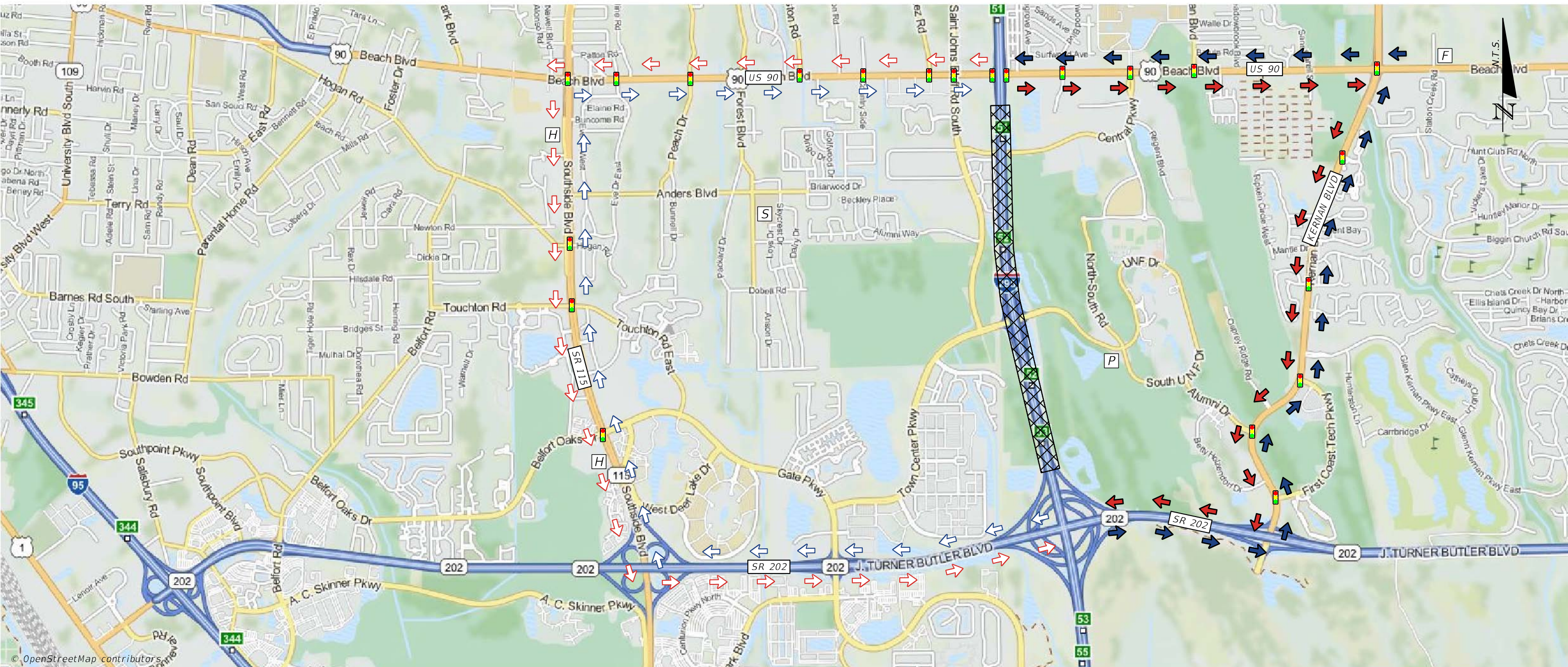
SIGNAL





JUNE 2015

# US 90 (BEACH BLVD) TO SR 202 (J TURNER BUTLER BLVD)



© OpenStreetMap contributors

| NOTES     |    | LEGEND  |                    |
|-----------|----|---|--------------------|
| PRIMARY   | NB | NORTHBOUND VEHICLES DIVERTED EAST ON SR 202 (BUTLER BLVD) TO KERNAN BLVD NORTH TO US 90 (BEACH BLVD) WEST TO I-295.                     | AREA OF CLOSURE    |
|           | SB | SOUTHBOUND VEHICLES DIVERTED EAST ON US 90 (BEACH BLVD) TO KERNAN BLVD SOUTH TO SR 202 (BUTLER BLVD) WEST TO I-295.                     | PRIMARY ROUTE SB   |
| SECONDARY | NB | NORTHBOUND VEHICLES DIVERTED WEST ON SR 202 (J TUNER BUTLER BLVD) TO SR 115 (SOUTHSIDE BLVD) NORTH TO US 90 (BEACH BLVD) EAST TO I-295. | PRIMARY ROUTE NB   |
|           | SB | SOUTHBOUND VEHICLES DIVERTED WEST ON US 90 (BEACH BLVD) TO SR 115 (SOUTHSIDE BLVD) SOUTH TO SR 202 (J TUNER BUTLER BLVD) EAST TO I-295. | SECONDARY ROUTE SB |
|           |    |   | SECONDARY ROUTE NB |

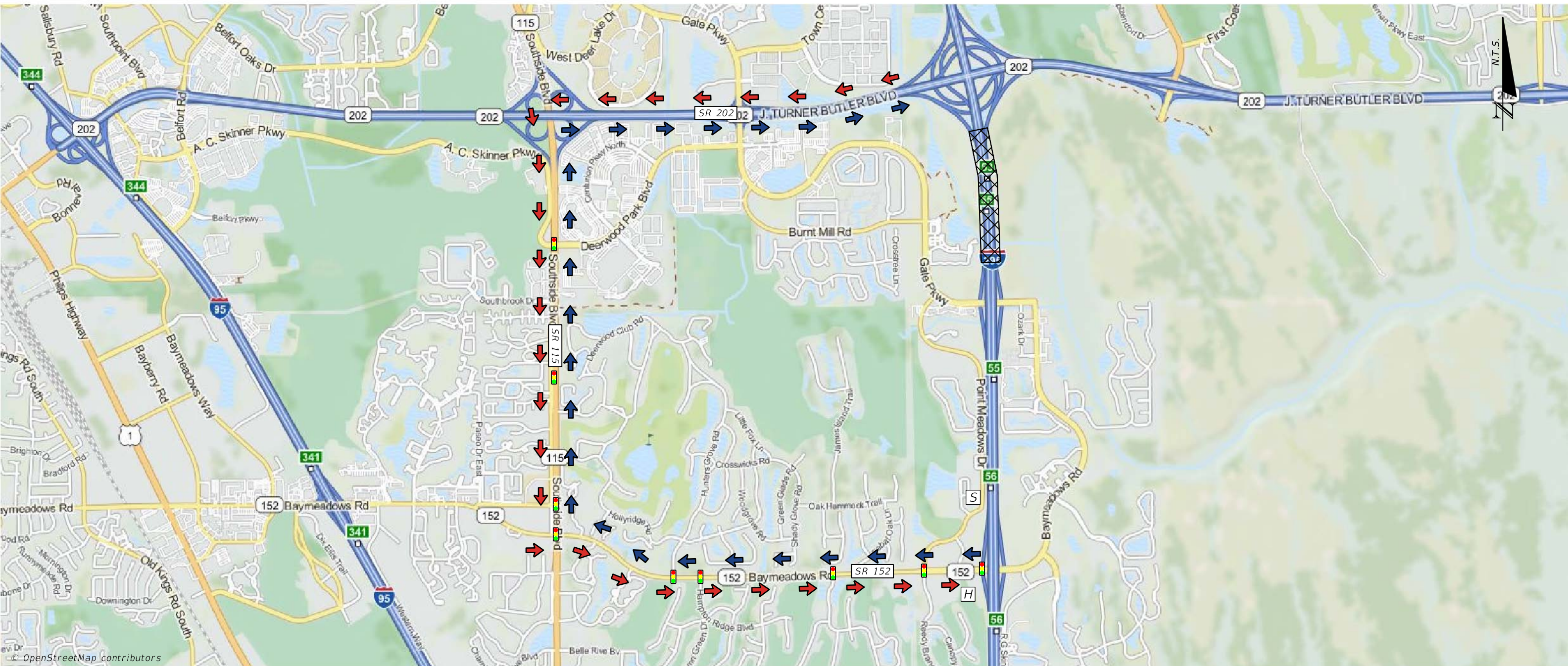
  

|  |                |  |
|--|----------------|--|
|  | FIRE STATION   |  |
|  | HOSPITAL       |  |
|  | POLICE STATION |  |
|  | SCHOOL         |  |
|  | SIGNAL         |  |



JUNE 2015

# SR 202 (J TURNER BUTLER BLVD) TO GATE PKWY



**NOTES**

**PRIMARY**

**NB** NORTHBOUND VEHICLES DIVERTED WEST ON SR 152 (BAYMEADOWS RD) TO SR 115 (SOUTHSIDE BLVD) NORTH TO SR 202 (BUTLER BLVD) EAST TO I-295.

**SB** SOUTHBOUND VEHICLES DIVERTED WEST ON SR 202 (BUTLER BLVD) TO SR 115 (SOUTHSIDE BLVD) SOUTH TO SR 152 (BAYMEADOWS RD) EAST TO I-295.

**SECONDARY**

**NB** N/A

**SB** N/A

**LEGEND**

AREA OF CLOSURE



FIRE STATION



PRIMARY ROUTE SB



HOSPITAL



PRIMARY ROUTE NB



POLICE STATION



SECONDARY ROUTE SB



SCHOOL



SECONDARY ROUTE NB



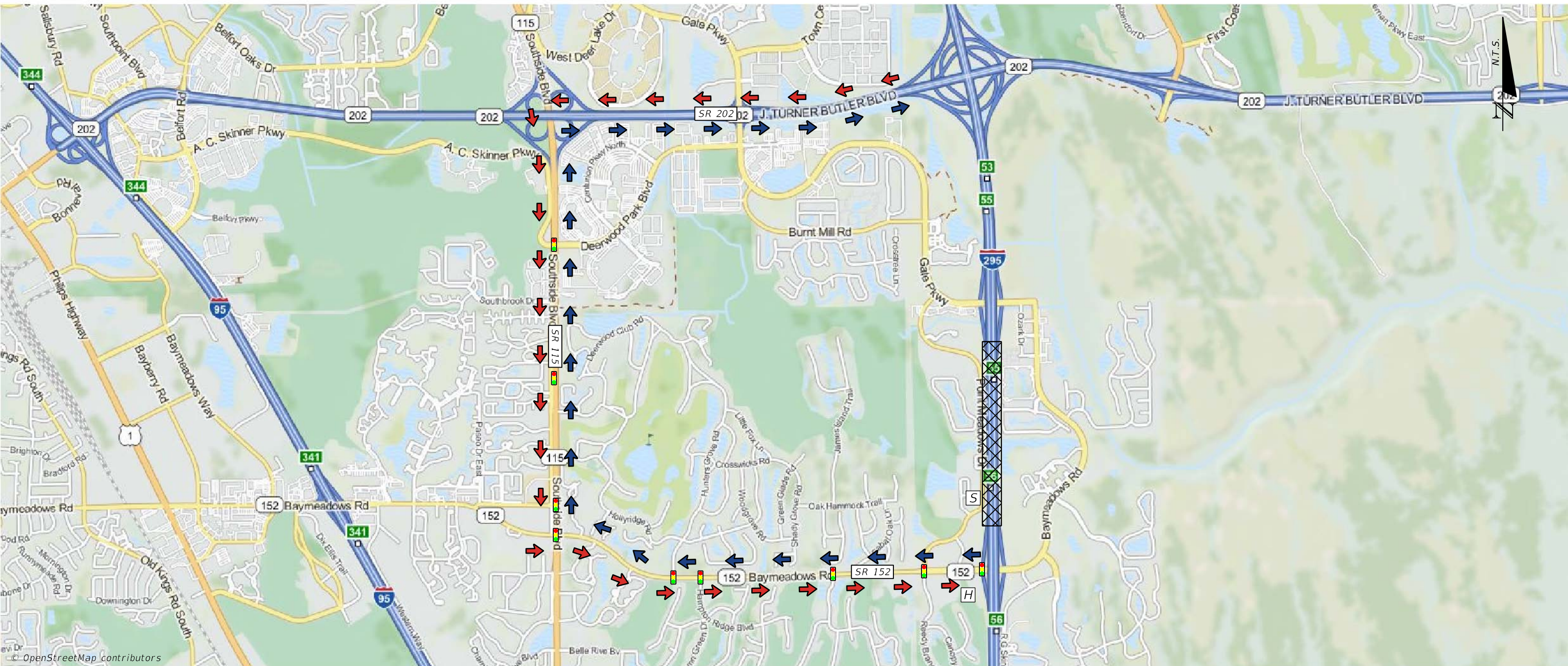
SIGNAL



GATE PKWY TO SR 152 (BAYMEADOWS RD)



JUNE 2015

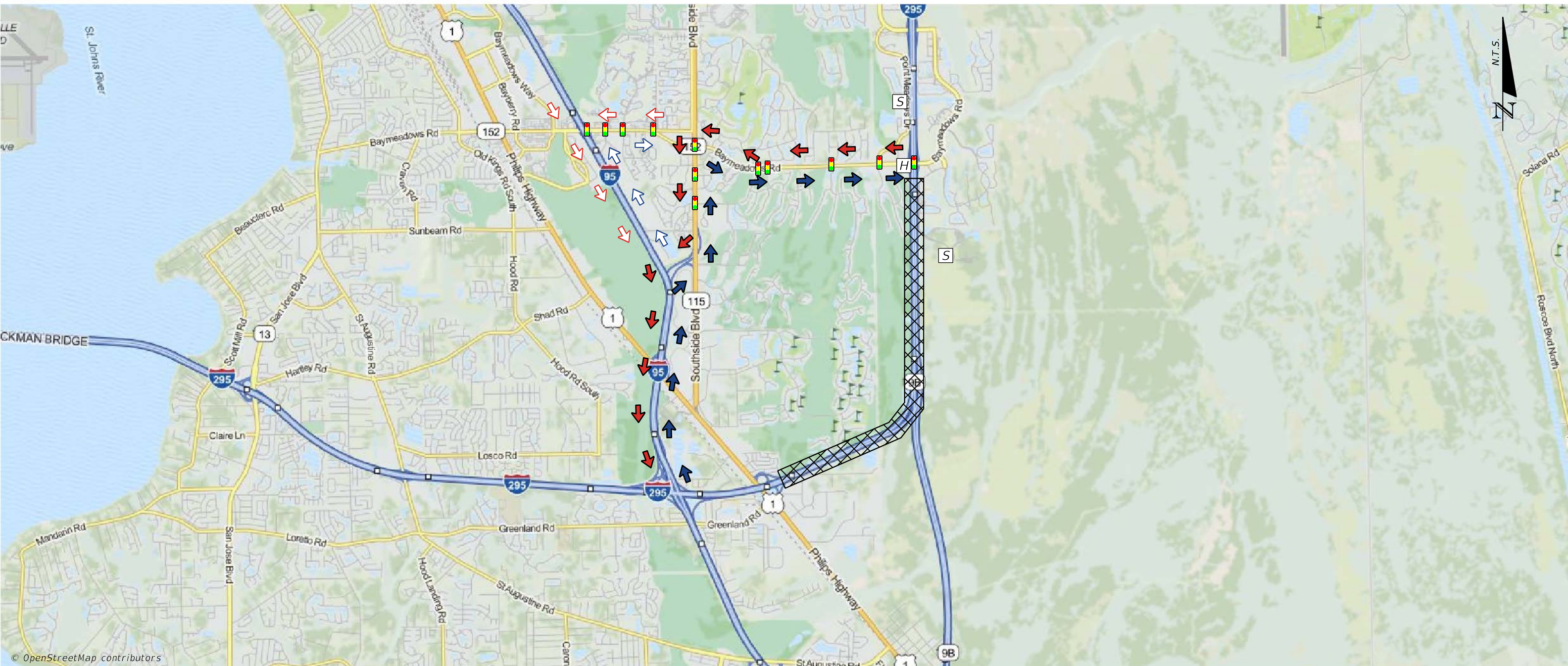


| NOTES |    | PRIMARY   |  | SECONDARY |  |
|-------|----|---|--|-----------|--|
|       | NB | NORTHBOUND VEHICLES DIVERTED WEST ON SR 152 (BAYMEADOWS RD) TO SR 115 (SOUTHSIDE BLVD) NORTH TO SR 202 (BUTLER BLVD) EAST TO I-295. |  |           |  |
|       | SB | SOUTHBOUND VEHICLES DIVERTED WEST ON SR 202 (BUTLER BLVD) TO SR 115 (SOUTHSIDE BLVD) SOUTH TO SR 152 (BAYMEADOWS RD) EAST TO I-295. |  |           |  |
|       | NB | N/A   |  |           |  |
|       | SB | N/A   |  |           |  |

| LEGEND             |                |
|--------------------|----------------|
| AREA OF CLOSURE    | FIRE STATION   |
| PRIMARY ROUTE SB   | HOSPITAL       |
| PRIMARY ROUTE NB   | POLICE STATION |
| SECONDARY ROUTE SB | SCHOOL         |
| SECONDARY ROUTE NB | SIGNAL         |

SR 152 (BAYMEADOWS RD) TO US 1 (PHILLIPS HWY)



NOTES

PRIMARY

**NB** NORTHBOUND VEHICLES DIVERTED NORTH ON I-95 TO SR 115 (SOUTHSIDE BLVD) NORTH TO SR 152 (BAYMEADOWS RD) EAST TO I-295.

**SB** SOUTHBOUND VEHICLES DIVERTED WEST ON SR 152 (BAYMEADOWS RD) TO SR 115 (SOUTHSIDE BLVD) SOUTH TO I-95 SOUTH TO I-295.

SECONDARY

**NB** NORTHBOUND VEHICLES DIVERTED NORTH ON I-95 TO SR 152 (BAYMEADOWS RD) EAST TO SR I-295.

**SB** SOUTHBOUND VEHICLES DIVERTED WEST ON SR 152 (BAYMEADOWS RD) TO I-95 SOUTH TO I-295.

LEGEND

AREA OF CLOSURE



FIRE STATION



PRIMARY ROUTE SB



HOSPITAL



PRIMARY ROUTE NB



POLICE STATION



SECONDARY ROUTE SB



SCHOOL



SECONDARY ROUTE NB



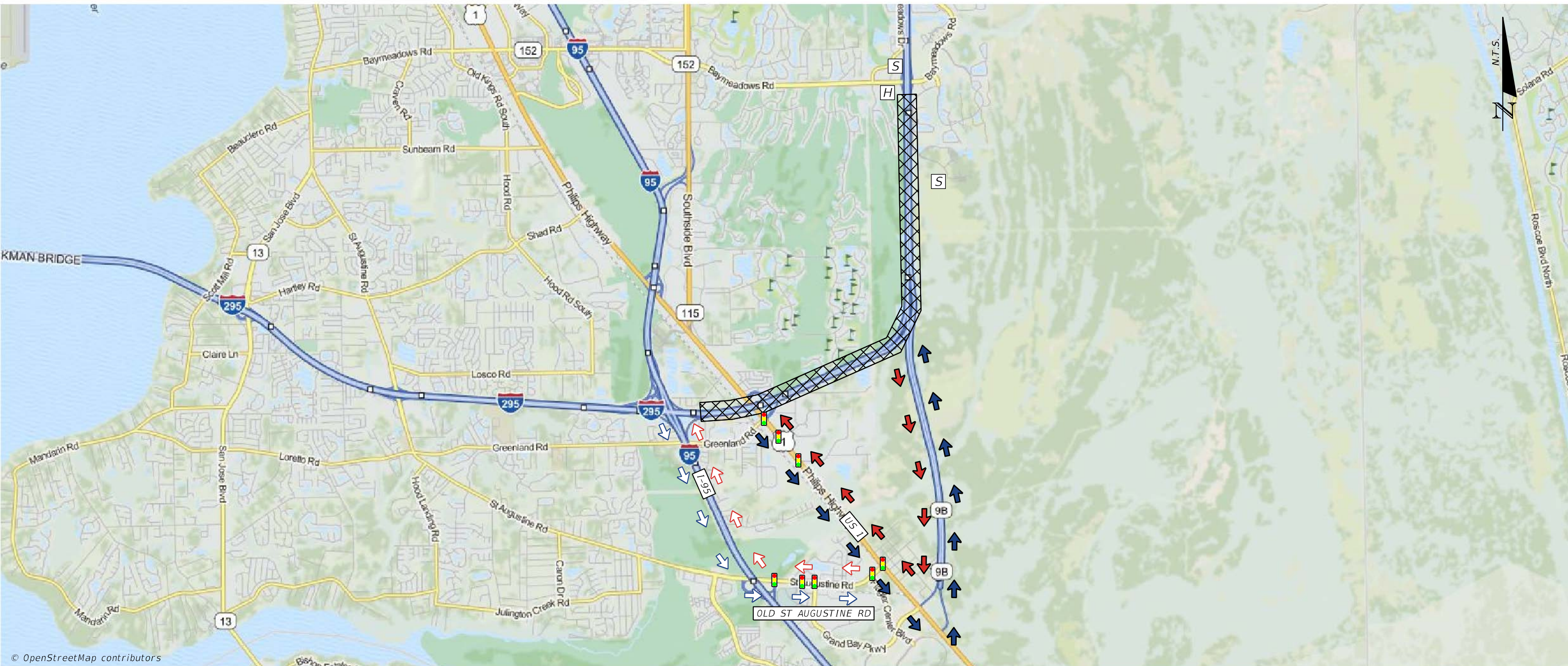
SIGNAL



SR 152 (BAYMEADOWS RD) TO I-95



JUNE 2015



© OpenStreetMap contributors

NOTES

PRIMARY

NB NORTHBOUND VEHICLES DIVERTED SOUTH ON US 1 (PHILLIPS HWY) TO SR 9B NORTH TO I-295.

SB SOUTHBOUND VEHICLES DIVERTED SOUTH ON SR 9B TO US 1 (PHILLIPS HWY) NORTH TO I-295.

SECONDARY

NB NORTHBOUND VEHICLES DIVERTED SOUTH ON I-95 TO OLD ST AUGUSTINE RD EAST TO US 1 (PHILLIPS HWY) SOUTH TO SR 9B NORTH TO I-295.

SB SOUTHBOUND VEHICLES SOUTH ON SR 9B TO US 1 (PHILLIPS HWY) NORTH TO OLD ST AUGUSTINE RD WEST TO I-95 NORTH TO I-295.

LEGEND

AREA OF CLOSURE



FIRE STATION



PRIMARY ROUTE SB



HOSPITAL



PRIMARY ROUTE NB



POLICE STATION



SECONDARY ROUTE SB



SCHOOL



SECONDARY ROUTE NB



SIGNAL

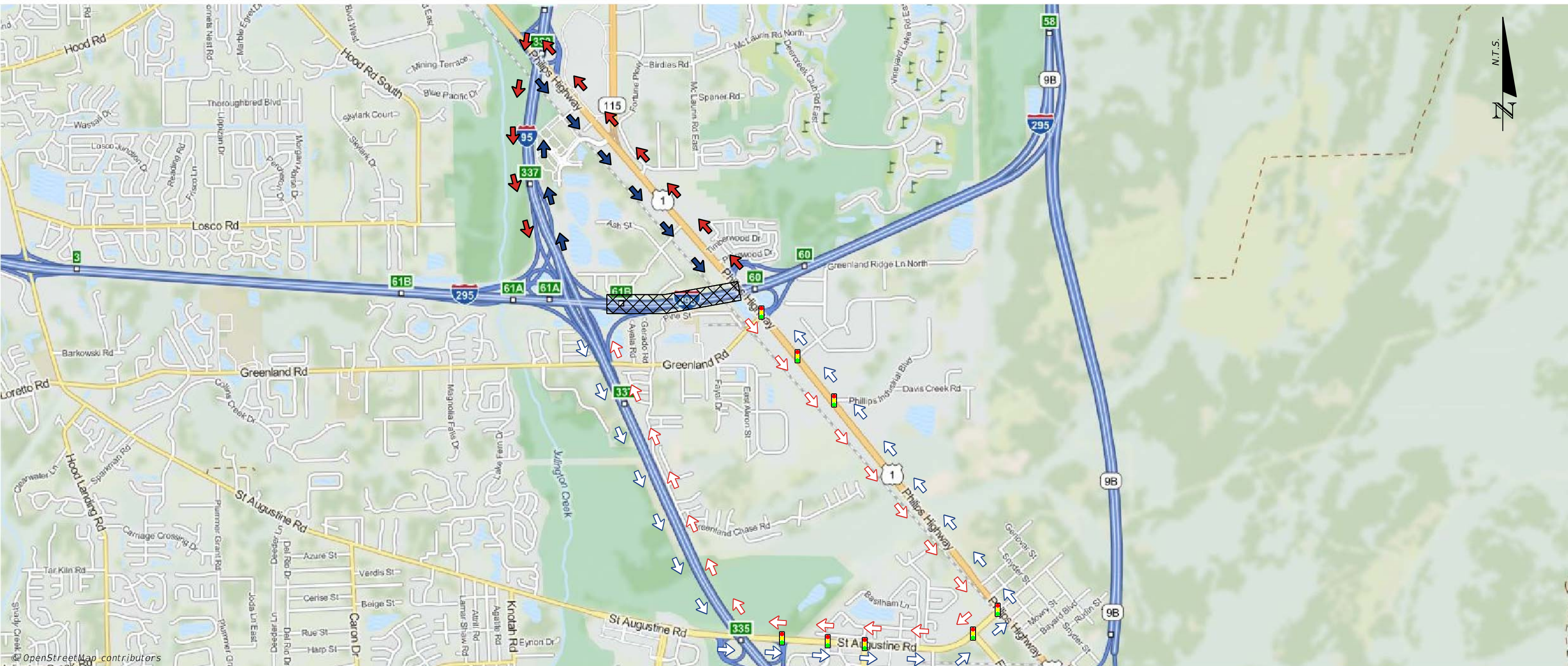


N.T.S.



JUNE 2015

# US 1 (PHILIPS HWY) TO I-95



**NOTES**

**PRIMARY**

**NB** NORTHBOUND VEHICLES DIVERTED NORTH ON I-95 TO US 1 (PHILIPS HWY) SOUTH TO I-295.

**SB** SOUTHBOUND VEHICLES DIVERTED NORTH ON US 1 (PHILIPS HWY) TO I-95 SOUTH TO I-295.

**SECONDARY**

**NB** NORTHBOUND VEHICLES DIVERTED SOUTH ON I-95 TO OLD ST AUGUSTINE RD EAST TO US 1 (PHILIPS HWY) NORTH TO I-295.

**SB** SOUTHBOUND VEHICLES DIVERTED SOUTH ON US 1 (PHILIPS HWY) TO OLD ST AUGUSTINE RD WEST TO I-95 NORTH TO I-295.

**LEGEND**

AREA OF CLOSURE



FIRE STATION



PRIMARY ROUTE SB



HOSPITAL



PRIMARY ROUTE NB



POLICE STATION



SECONDARY ROUTE SB



SCHOOL



SECONDARY ROUTE NB



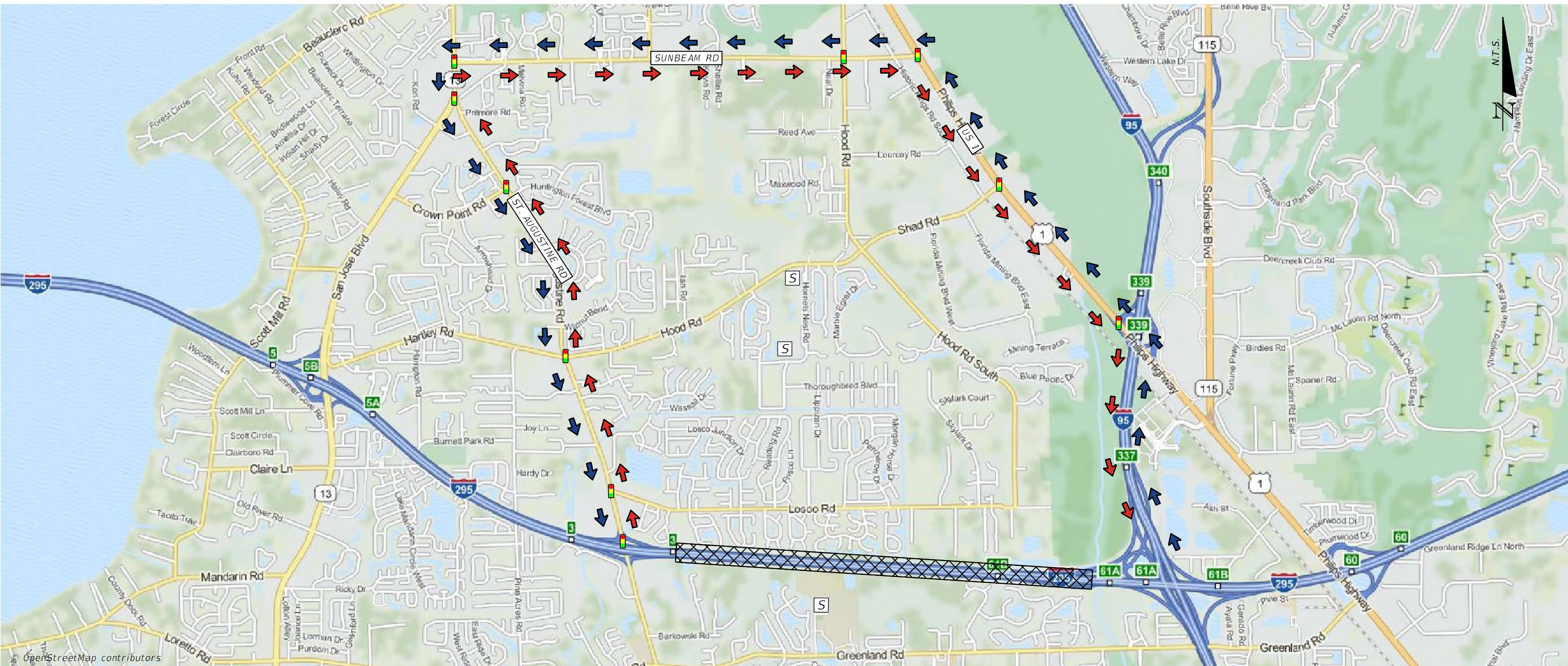
SIGNAL





JUNE 2015

# I-95 TO ST AUGUSTINE RD



**NOTES**

**PRIMARY**

**NB** NORTHBOUND VEHICLES DIVERTED NORTH ON I-95 TO US 1 (PHILLIPS HWY) NORTH TO SUNBEAM RD WEST TO ST AUGUSTINE RD SOUTH TO I-295.

**SB** SOUTHBOUND VEHICLES DIVERTED NORTH ON ST AUGUSTINE RD TO SUNBEAM RD EAST TO US 1 (PHILLIPS HWY) SOUTH TO I-95 SOUTH TO I-295.

**SECONDARY**

**NB** N/A

**SB** N/A

**LEGEND**

AREA OF CLOSURE



FIRE STATION



PRIMARY ROUTE SB



HOSPITAL



PRIMARY ROUTE NB



POLICE STATION



SECONDARY ROUTE SB



SCHOOL



SECONDARY ROUTE NB



SIGNAL

