





Legend

-  Interstate
-  US Highway
-  State Road
-  County Border

I-95 Diversion Routes

District Two

November 2015



I-95 Diversion Maps Directory



Map ID	County	Exits	Limits	Direction	Primary Route	Secondary Route	Remarks
I-95 #1	St. Johns	289 TO 298	PALM COAST PARKWAY TO US 1	NB	WEST ON PALM COAST PARKWAY TO US 1 NORTH TO I-95		
				SB	SOUTH ON US 1 TO PALM COAST PARKWAY EAST TO I-95		
I-95 #2	St. Johns	298 TO 305	US 1 TO SR 206	NB	NORTH ON US 1 TO SR 206 WEST TO I-95		
				SB	EAST ON SR 206 TO US 1 SOUTH TO I-95		
I-95 #3	St. Johns	305 TO 311	SR 206 TO SR 207	NB	WEST ON SR 206 TO SR 207 NORTH TO I-95	EAST ON SR 206 TO US 1 NORTH TO SR 312 WEST TO SR 207 SOUTH TO I-95	PRIMARY ROUTE: 1 SCHOOL ZONE SECONDARY ROUTE: 4 SCHOOL ZONES
				SB	SOUTH ON SR 207 TO SR 206 EAST TO I-95	NORTH ON SR 207 TO SR 312 EAST TO US 1 SOUTH TO SR 206 WEST TO I-95	
I-95 #4	St. Johns	311 TO 318	SR 207 TO SR 16	NB	NORTH ON SR 207 TO US 1 NORTH TO SR 16 WEST TO I-95		
				SB	EAST ON SR 16 TO US 1 SOUTH TO SR 207 SOUTH TO I-95		
I-95 #5	St. Johns	318 TO 323	SR 16 TO INTERNATIONAL GOLF PARKWAY	NB	WEST ON SR 16 TO INTERNATIONAL GOLF PARKWAY EAST TO I-95	EAST ON SR 16 TO US 1 NORTH TO INTERNATIONAL GOLF PARKWAY WEST TO I-95	TRUCKS RESTRICTION - USE PRIMARY ROUTE
				SB	WEST ON INTERNATIONAL GOLF PARKWAY TO SR 16 SOUTH TO I-95	EAST ON INTERNATIONAL GOLF PARKWAY TO US 1 SOUTH TO SR 16 WEST TO I-95	
I-95 #6	St. Johns	323 TO 329	INTERNATIONAL GOLF PARKWAY TO CR 210	NB	EAST ON INTERNATIONAL GOLF PARKWAY TO US 1 NORTH TO CR 210 WEST TO I-95	EAST ON SR 16 TO US 1 NORTH TO CR 210 WEST TO I-95	TRUCKS RESTRICTION - USE SECONDARY ROUTE
				SB	EAST ON CR 210 TO US 1 SOUTH TO INTERNATIONAL GOLF PARKWAY WEST TO I-95	EAST ON CR 210 TO US 1 SOUTH TO SR 16 WEST TO I-95	
I-95 #7	St. Johns	329 TO 335	CR 210 TO OLD ST AUGUSTINE RD	NB	EAST ON CR 210 TO US 1 (PHILIPS HWY) NORTH TO OLD ST AUGUSTINE RD WEST TO I-95	WEST ON CR 210 TO ST. JOHNS PARKWAY NORTH TO RACE TRACK ROAD EAST TO BARTRAM PARK BLVD NORTH TO OLD ST AUGUSTINE ROAD EAST TO I-95	
				SB	EAST ON OLD ST AUGUSTINE RD TO US 1 (PHILIPS HWY) SOUTH TO CR 210 WEST TO I-95	WEST ON OLD ST AUGUSTINE ROAD TO BARTRAM PARK BLVD SOUTH TO RACE TRACK ROAD WEST TO ST JOHNS PARKWAY SOUTH TO CR 210 EAST TO I-95	
I-95 #8	Duval	335 TO 337	OLD ST AUGUSTINE RD TO I-295 (SR 9A)	NB	EAST ON OLD ST AUGUSTINE RD TO US 1 (PHILIPS HWY) NORTH TO I-295 (SR 9A) WEST TO I-95		
				SB	EAST ON I-295 (SR 9A) TO US 1 (PHILIPS HWY) SOUTH TO OLD ST AUGUSTINE RD WEST TO I-95		
I-95 #9	Duval	337 TO 339	I-295 (SR 9A) TO US 1 (PHILIPS HWY)	NB	EAST ON I-295 (SR 9A) TO US 1 (PHILIPS HWY) NORTH TO I-95		
				SB	SOUTH ON US 1 (PHILIPS HWY) TO I-295 (SR 9A) WEST TO I-95		
I-95 #10	Duval	339 TO 340	US 1 (PHILIPS HWY) TO US 1 (SOUTHSIDE BLVD)	NB	NORTH ON US 1 (PHILIPS HWY) TO SR 152 (BAYMEADOWS RD) EAST TO I-95	SOUTH ON US 1 (PHILIPS HWY) TO SR 115 (SOUTHSIDE BLVD) NORTH TO SR 152 (BAYMEADOWS RD) WEST TO I-95	
				SB	WEST ON SR 152 (BAYMEADOWS RD) TO US 1 (PHILIPS HWY) SOUTH TO I-95	EAST ON SR 152 (BAYMEADOWS RD) TO SR 115 (SOUTHSIDE BLVD) SOUTH TO US 1 (PHILIPS HWY) WEST TO I-95	
I-95 #11	Duval	340 TO 341	SR 115 (SOUTHSIDE BLVD) TO SR 152 (BAYMEADOWS RD)	NB	NORTH ON SR 115 (SOUTHSIDE BLVD) TO SR 152 (BAYMEADOWS RD) WEST TO I-95	NORTH ON US 1 (PHILIPS HWY) TO SR 152 (BAYMEADOWS RD) EAST TO I-95	
				SB	EAST ON SR 152 (BAYMEADOWS RD) TO SR 115 (SOUTHSIDE BLVD) SOUTH TO I-95	WEST ON SR 152 (BAYMEADOWS RD) TO US 1 (PHILIPS HWY) SOUTH TO I-95	
I-95 #12	Duval	341 TO 3443	SR 152 (BAYMEADOWS RD) TO SR 202 (J. TURNER BUTLER BLVD)	NB	WEST ON SR 152 (BAYMEADOWS RD) TO US 1 (PHILIPS HWY) NORTH TO SR 202 (J. TURNER BUTLER BLVD) EAST TO I-95		
				SB	WEST ON SR 202 (J. TURNER BUTLER BLVD) TO US 1 (PHILIPS HWY) SOUTH TO SR 152 (BAYMEADOWS RD) EAST TO I-95		

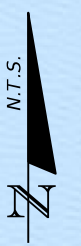
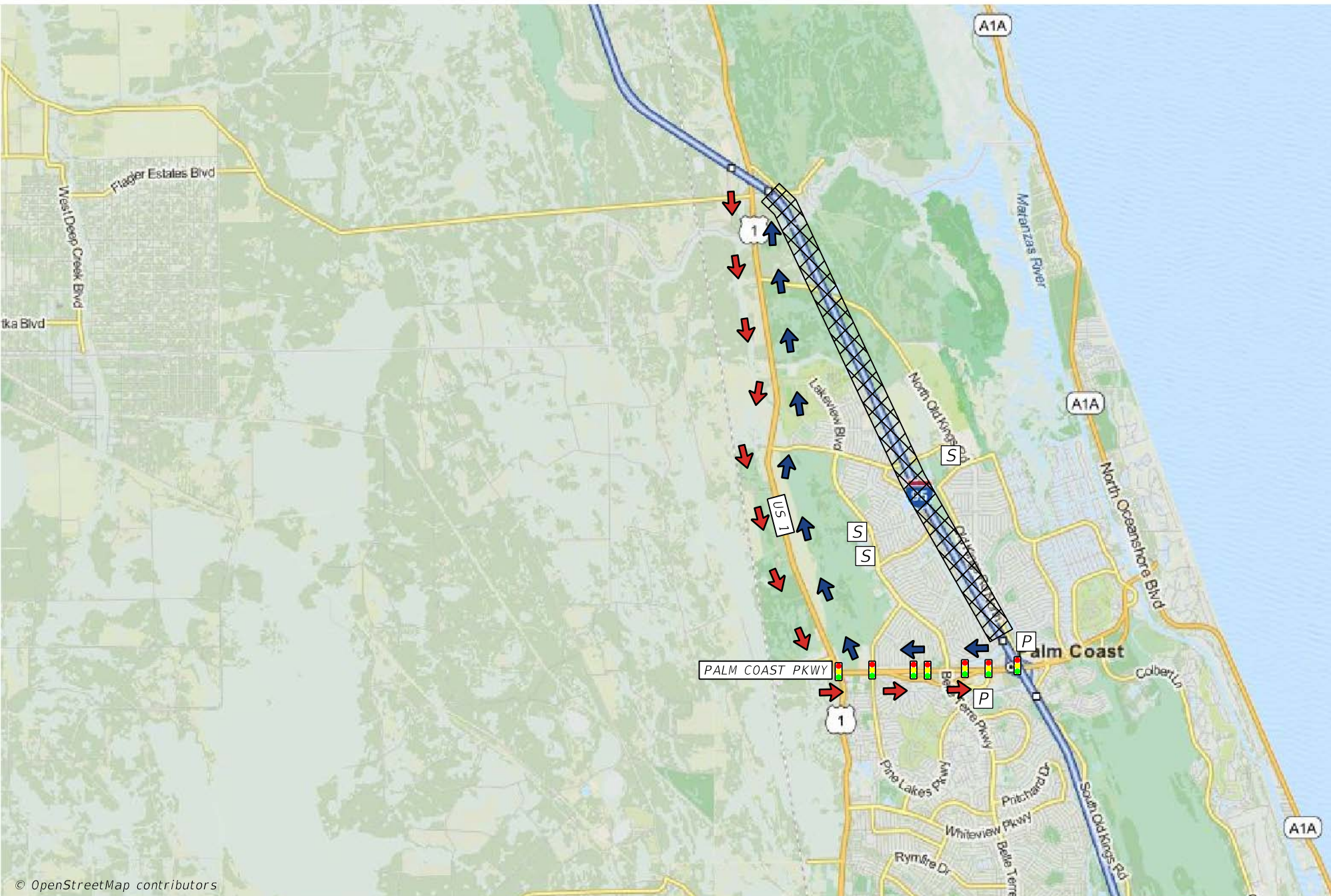
Map ID	County	Exits	Limits	Direction	Primary Route	Secondary Route	Remarks
I-95 #13	Duval	344 TO 346	SR 202 (J. TURNER BUTLER BLVD) TO SR 109 (UNIVERSITY BLVD)	NB	EAST ON SR 202 (J. TURNER BUTLER BLVD) TO US 1 (PHILLIPS HWY) NORTH TO SR 109 (UNIVERSITY BLVD) WEST TO I-95		
				SB	WEST ON SR 109 (UNIVERSITY BLVD) TO US 1 (PHILLIPS HWY) SOUTH TO SR 202 (J. TURNER BUTLER BLVD) EAST TO I-95		
I-95 #14	Duval	346 TO 347	SR 109 (UNIVERSITY BLVD) TO SR 126 (EMERSON AVE)	NB	WEST ON SR 109 (UNIVERSITY BLVD) TO US 1 (PHILLIPS HWY) NORTH TO SR 126 (EMERSON AVE) EAST TO I-95		
				SB	WEST ON SR 126 (EMERSON AVE) TO US 1 (PHILLIPS HWY) SOUTH TO SR 109 (UNIVERSITY BLVD) EAST TO I-95		
I-95 #15	Duval	347 TO 348	SR 126 (EMERSON AVE) TO SR 10 (ATLANTIC BLVD)	NB	WEST ON (SR 126) EMERSON ST TO US 1 TO I-95	WEST ON (SR 126) EMERSON ST TO SR 13 (HENDRICKS AVE) NORTH TO PRUDENTIAL DR WEST TO PALM AVE SOUTH TO I-95	
				SB	SOUTH US 1 TO SR 126 (EMERSON ST) EAST TO I-95	EAST ON GARY ST TO SR 13 (HENDRICKS AVE) SOUTH TO (SR 126) EMERSON ST EAST TO I-95	
I-95 #16	Duval	348 TO 350	SR 10 (ATLANTIC BLVD) TO SR 13 (HENDRICKS AVE)	NB	WEST ON SR 126 (EMERSON AVE) TO SR 13 (HENDRICKS AVE) NORTH TO PRUDENTIAL DR WEST TO PALM AVE SOUTH TO I-95		
				SB	EAST ON GARY ST TO SR 13 (HENDRICKS AVE) SOUTH TO SR 126 (EMERSON AVE) EAST TO I-95		
I-95 #17	Duval	350 TO 360	I-95 Fuller Warren Bridge	NB	NORTH ON MAIN ST BRIDGE TO SR 115 (STATE ST) WEST TO I-95	I-95 NB TO I-10 WB WEST ON SR 13 (ACOSTA BRIDGE) TO RIVERSIDE AVE SOUTH TO FOREST ST WEST TO I-10	SET SIGNALS ON STATE ST AND UNION ST TO FLASH
				SB	EAST ON US 90 (UNION ST) TO US 1 SOUTH (MAIN ST BRIDGE) TO I-95	I-10 EB TO I-95 SB NORTH ON I-95 (EXIT 352A) TO FOREST ST EAST TO RIVERSIDE AVE NORTH TO SR 13 (ACOSTA BRIDGE) EAST TO I-95	ADVISE SB I-95 TRAFFIC TO EXIT AT UNION ST
I-95 #18	Duval	351B TO 353A	I-10 TO US 90 (SR 10)	NB	NORTH ON RIVERSIDE AVE TO BROAD ST NORTH TO US 90 (SR 10) WEST TO I-95		DOWNTOWN AND NORTH-CENTRAL JACKSONVILLE TRAFFIC USE MAIN ST BRIDGE
				SB	EAST ON UNION ST TO JEFFERSON ST SOUTH TO BAY ST EAST TO RIVERSIDE AVE SOUTH TO GILMORE ST WEST TO U-TURN AT COLLEGE ST TO I-95		
I-95 #19	Duval	353A TO 353D	US 90 (SR 10) TO SR 114 (8TH ST)	NB	EAST ON UNION ST TO OCEAN ST NORTH TO STATE ST WEST TO MAIN ST NORTH TO SR 114 (8TH ST) WEST TO I-95		SET SIGNALS ON STATE ST AND UNION ST TO FLASH
				SB	EAST ON SR 114 (8TH ST) TO MAIN ST SOUTH TO STATE ST WEST TO I-95		
I-95 #20	Duval	353D TO 354A	SR 114 (8TH ST) TO US 1 (SR 15)	NB	EAST ON SR 114 (8TH ST) TO MAIN ST NORTH TO US 1 (SR 15) WEST TO I-95		
				SB	EAST ON US 1 (SR 15) TO BOULEVARD ST SOUTH TO SR 114 (8TH ST) WEST TO I-95		
I-95 #21	Duval	354A TO 355	US 1 (SR 15) TO SR 122 (GOLFAIR BLVD)	NB	WEST ON US 1 (SR 15) TO MONCRIEF RD NORTH TO SR 122 (GOLFAIR BLVD) EAST TO I-95		
				SB	WEST ON SR 122 (GOLFAIR BLVD) TO MONCRIEF RD SOUTH TO US 1 (SR 15) EAST TO I-95		
I-95 #22	Duval	355 TO 356	SR 122 (GOLFAIR BLVD) TO SR 115 (LEM TURNER RD)	NB	WEST ON SR 122 (GOLFAIR BLVD) TO MONCRIEF RD NORTH TO SR 115 (LEM TURNER RD) SOUTH TO I-95		
				SB	NORTH ON SR 115 (LEM TURNER RD) WEST TO MONCRIEF RD SOUTH TO SR 122 (GOLFAIR BLVD) EAST TO I-95		
I-95 #23	Duval	356 TO 357	SR 115 (LEM TURNER RD) TO SR 111 (EDGEWOOD AVE)	NB	NORTH ON SR 115 (LEM TURNER RD) TO SR 111 (EDGEWOOD AVE) EAST TO I-95		
				SB	WEST ON SR 111 (EDGEWOOD AVE) TO SR 115 (LEM TURNER RD) SOUTH TO I-95		
I-95 #24	Duval	357 TO 358	SR 111 (TALLALAH AVE) TO SR 105 (HECKSCHER DR)	NB	EAST ON SR 111 (TALLALAH AVE) TO MAIN ST NORTH TO SR 105 (HECKSCHER DR) WEST TO I-95		
				SB	EAST ON SR 105 (HECKSCHER DR) TO MAIN ST SOUTH TO SR 111 (TALLALAH AVE) WEST TO I-95		
I-95 #25	Duval	358 TO 360	SR 105 (HECKSCHER DR) TO SR 104 (DUNN AVE)	NB	WEST ON SR 105 (HECKSCHER DR) TO MAIN ST NORTH TO BUSCH DR WEST TO I-95		
				SB	EAST ON BUSCH DR TO MAIN ST SOUTH TO CLARK RD WEST TO I-95		

Map ID	County	Exits	Limits	Direction	Primary Route	Secondary Route	Remarks
I-95 #26	Duval	360 TO 362	SR 104 (DUNN AVE) TO I-295	NB	EAST ON SR 104 (DUNN AVE) TO US 17 (MAIN ST) NORTH TO I-295 WEST TO I-95		
				SB	EAST ON I-295 TO US 17 (MAIN ST) SOUTH TO SR 104 (DUNN AVE) WEST TO I-95		
I-95 #27	Duval	362 TO 363	I-295 TO CR 110 (DUVAL RD)	NB	EAST ON I-295 TO US 17 (SR 5) NORTH TO AIRPORT CENTER DR WEST TO CR 110 (DUVAL RD) WEST TO I-95		
				SB	EAST ON CR 110 (DUVAL RD) EAST TO AIRPORT CENTER DR EAST TO US 17 (SR 5) SOUTH TO I-295 WEST TO I-95		
I-95 #28	Duval	363 TO 366	AIRPORT ROAD TO PECAN PARK ROAD	NB	EAST ON DUVAL ROAD TO US 17 NORTH TO PECAN PARK ROAD WEST TO I-95		
				SB	EAST ON PECAN PARK ROAD TO US 17 SOUTH TO DUVAL ROAD WEST TO I-95		
I-95 #29	Duval Nassau	366 TO 373	PECAN PARK ROAD TO SR 200 (SR A1A)	NB	EAST ON PECAN PARK ROAD TO US 17 NORTH TO SR 200/ A1A WEST TO I-95		
				SB	EAST ON SR 200/A1A TO US 17 SOUTH TO PECAN PARK ROAD WEST TO I-95		
I-95 #30	Nassau	373 TO 380	SR 200 (SR A1A) TO US 17	NB	EAST ON SR 200/ A1A TO US 17 NORTH TO I-95		
				SB	SOUTH ON US 17 TO SR 200/ A1A WEST TO I-95		
I-95 #31	Nassau	380 TO 3 (GA)	US 17 TO SR 40 (GA)	NB	NORTH ON US 17 TO SR 40 EAST TO I-95	WEST ON SR 200/SR A1A TO US 1/US 301 NORTH TO SR 40 EAST TO I-95	TRUCKS RESTRICTION - USE SECONDARY ROUTE
				SB	WEST ON SR 40 TO US 17 SOUTH TO I-95	WEST ON SR 40 TO US 1/US 30 SOUTH TO SR 200/SR A1A EAST TO I-95	



JUNE 2015

PALM COAST PKWY TO US 1



© OpenStreetMap contributors

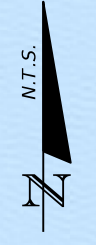
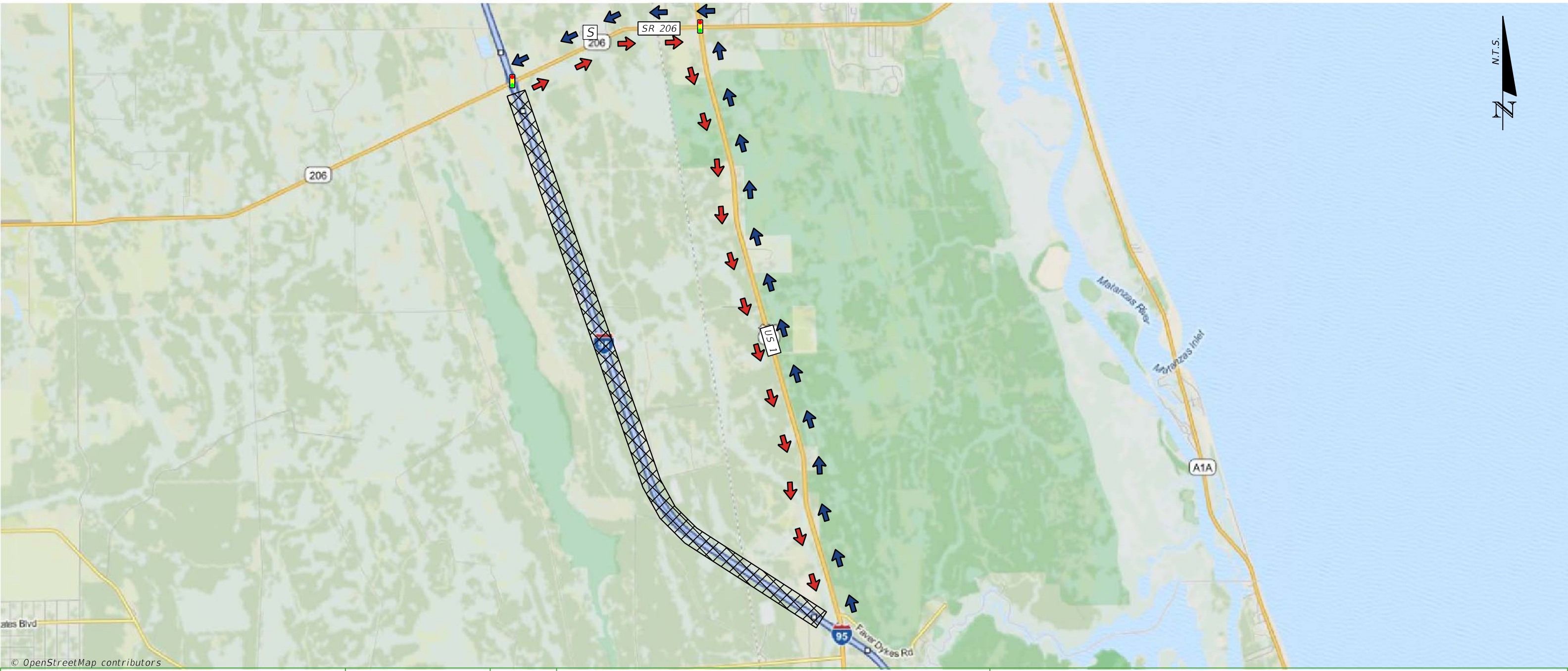
NOTES		LEGEND	
PRIMARY	NB	NORTHBOUND VEHICLES DIVERTED WEST ON PALM COAST PKWY TO US 1 NORTH TO I-95.	AREA OF CLOSURE
	SB	SOUTHBOUND VEHICLES DIVERTED SOUTH ON US 1 TO PALM COAST PKWY EAST TO I-95.	PRIMARY ROUTE SB
SECONDARY	NB	N/A	PRIMARY ROUTE NB
	SB	N/A	SECONDARY ROUTE SB
			SECONDARY ROUTE NB

	FIRE STATION		HOSPITAL	
	HOSPITAL		POLICE STATION	
	POLICE STATION		SCHOOL	
	SCHOOL		SIGNAL	
	SIGNAL			



JUNE 2015

US 1 TO SR 206

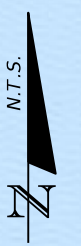
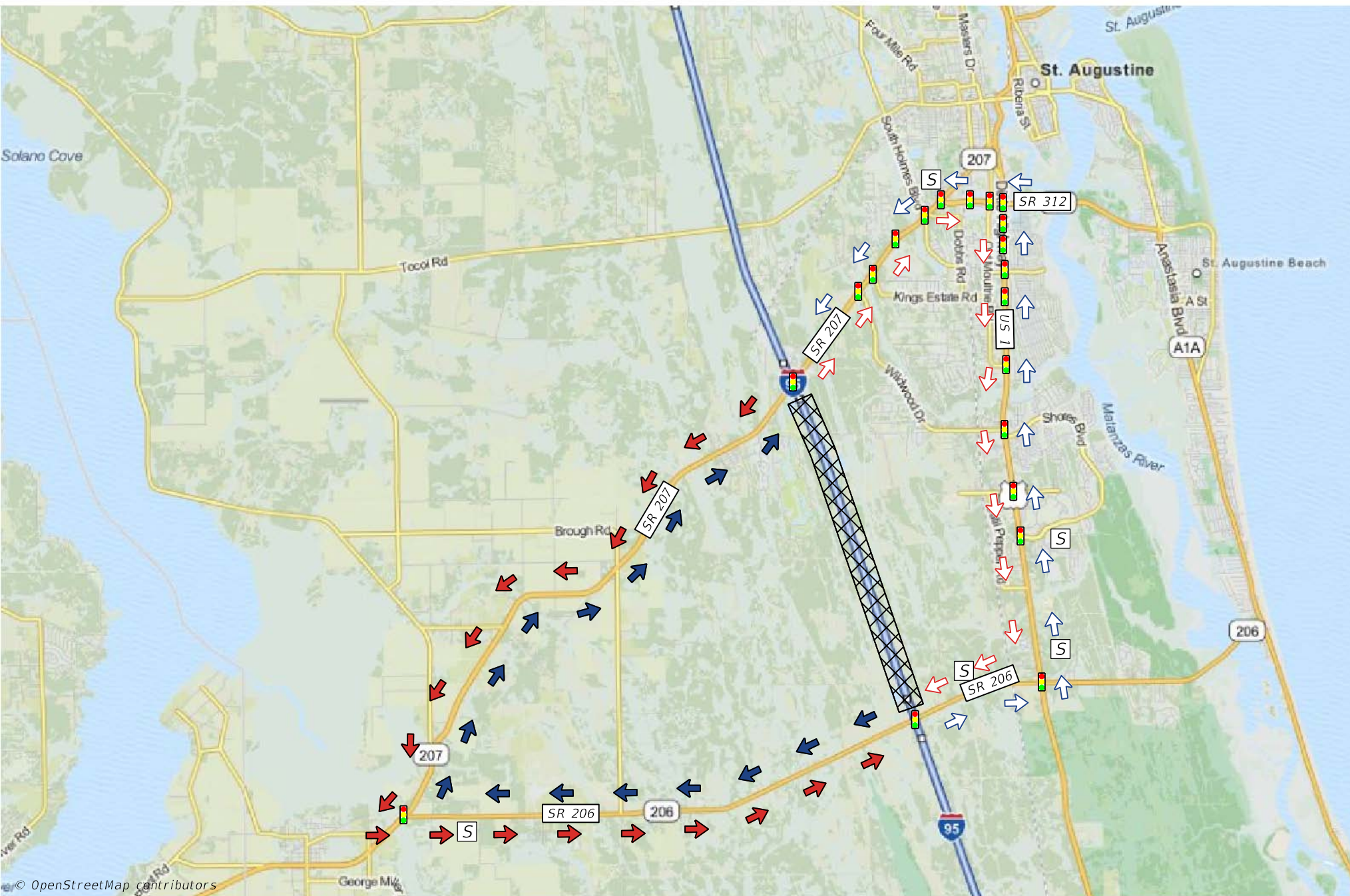


NOTES				LEGEND	
PRIMARY	NB	NORTHBOUND VEHICLES DIVERTED NORTH ON US 1 TO SR 206 WEST TO I-95.		AREA OF CLOSURE	FIRE STATION
	SB	SOUTHBOUND VEHICLES DIVERTED EAST ON SR 206 TO US 1 SOUTH TO I-95.		PRIMARY ROUTE SB	HOSPITAL
SECONDARY	NB	N/A		PRIMARY ROUTE NB	POLICE STATION
	SB	N/A		SECONDARY ROUTE SB	SCHOOL
				SECONDARY ROUTE NB	SIGNAL



JUNE 2015

SR 206 TO SR 207



© OpenStreetMap contributors

NOTES

PRIMARY ROUTE: 1 SCHOOL ZONE
SECONDARY ROUTE: 4 SCHOOL ZONES

PRIMARY

NB NORTHBOUND VEHICLES DIVERTED WEST ON SR 206 TO SR 207 NORTH TO I-95.

SB SOUTHBOUND VEHICLES DIVERTED SOUTH ON SR 207 TO SR 206 EAST TO I-95.

SECONDARY

NB NORTHBOUND VEHICLES DIVERTED EAST ON SR 206 TO US 1 NORTH TO SR 312 WEST TO SR 207 SOUTH TO I-95.

SB SOUTHBOUND VEHICLES DIVERTED NORTH ON SR 207 TO SR 312 EAST TO US 1 SOUTH TO SR 206 WEST TO I-95.

LEGEND

AREA OF CLOSURE



FIRE STATION



PRIMARY ROUTE SB



HOSPITAL



PRIMARY ROUTE NB



POLICE STATION



SECONDARY ROUTE SB



SCHOOL



SECONDARY ROUTE NB



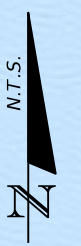
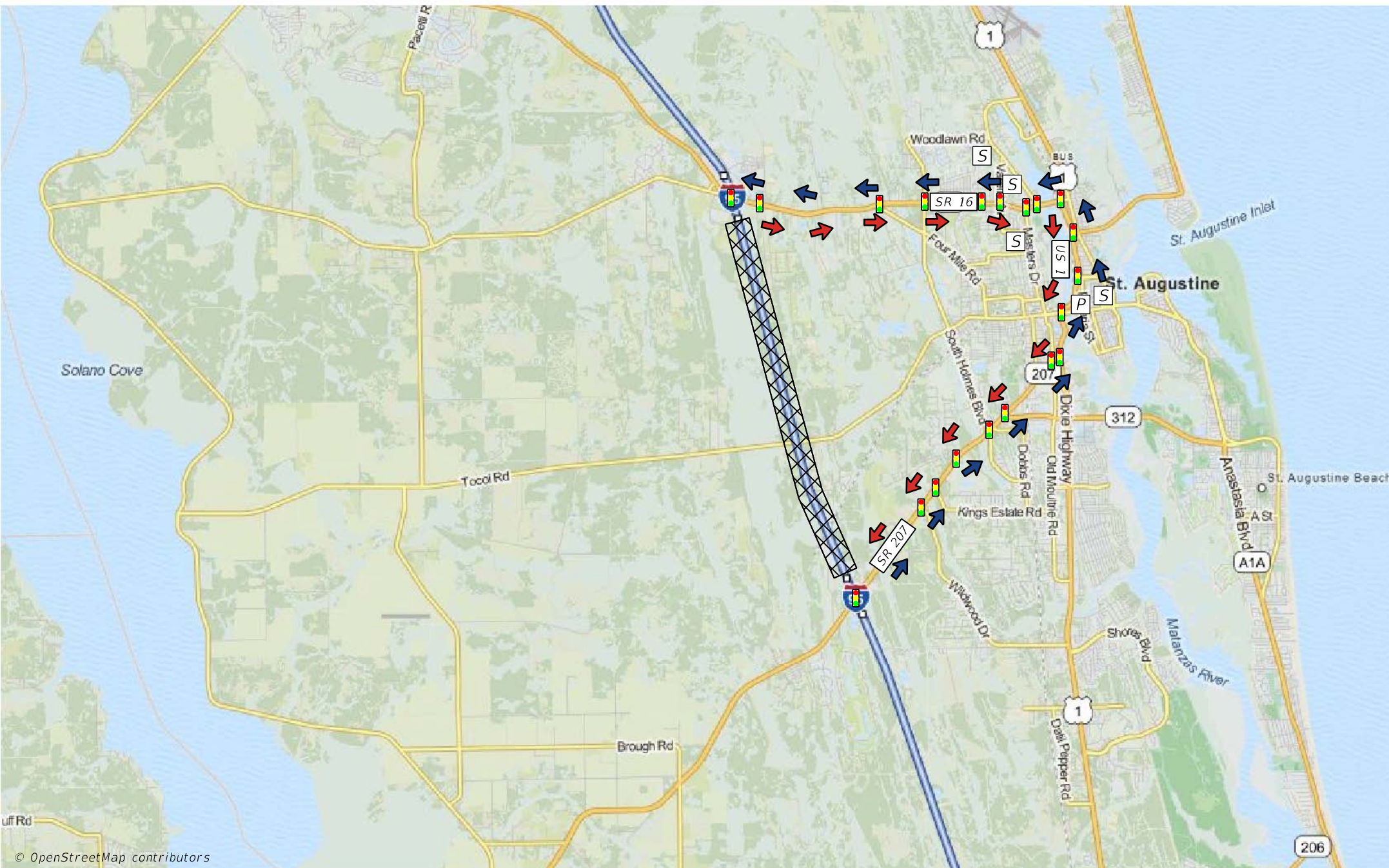
SIGNAL





JUNE 2015

SR 207 TO SR 16



NOTES

PRIMARY

NB NORTHBOUND VEHICLES DIVERTED NORTH ON SR 207 TO US 1 NORTH TO SR 16 WEST TO I-95.

SB SOUTHBOUND VEHICLES DIVERTED EAST ON SR 16 TO US 1 SOUTH TO SR 207 SOUTH TO I-95.

SECONDARY

NB N/A

SB N/A

LEGEND

AREA OF CLOSURE



FIRE STATION



PRIMARY ROUTE SB



HOSPITAL



PRIMARY ROUTE NB



POLICE STATION



SECONDARY ROUTE SB



SCHOOL



SECONDARY ROUTE NB



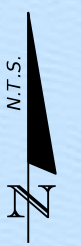
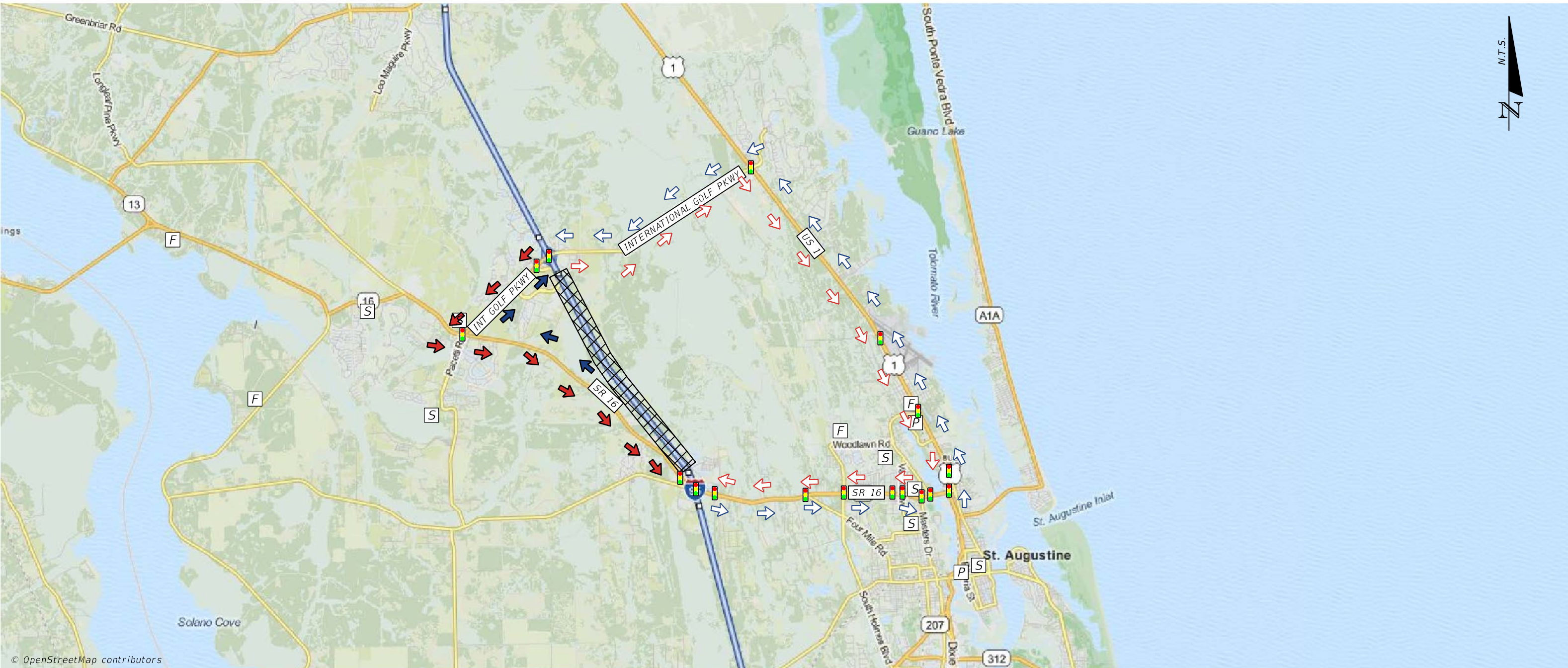
SIGNAL



SR 16 TO INTERNATIONAL GOLF PKWY



JUNE 2015



NOTES

TRUCKS RESTRICTION - USE PRIMARY ROUTE.

PRIMARY

NB

NORTHBOUND VEHICLES DIVERTED WEST ON SR 16 TO INTERNATIONAL GOLF PKWY EAST TO I-95.

SB

SOUTHBOUND VEHICLES DIVERTED WEST ON INTERNATIONAL GOLF PKWY TO SR 16 SOUTH TO I-95.

SECONDARY

NB

NORTHBOUND VEHICLES DIVERTED EAST ON SR 16 TO US 1 NORTH TO INTERNATIONAL GOLF PKWY WEST TO I-95.

SB

SOUTHBOUND VEHICLES DIVERTED EAST ON INTERNATIONAL GOLF PKWY TO US 1 SOUTH TO SR 16 WEST TO I-95.

LEGEND

AREA OF CLOSURE



FIRE STATION



PRIMARY ROUTE SB



HOSPITAL



PRIMARY ROUTE NB



POLICE STATION



SECONDARY ROUTE SB



SCHOOL



SECONDARY ROUTE NB



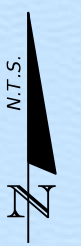
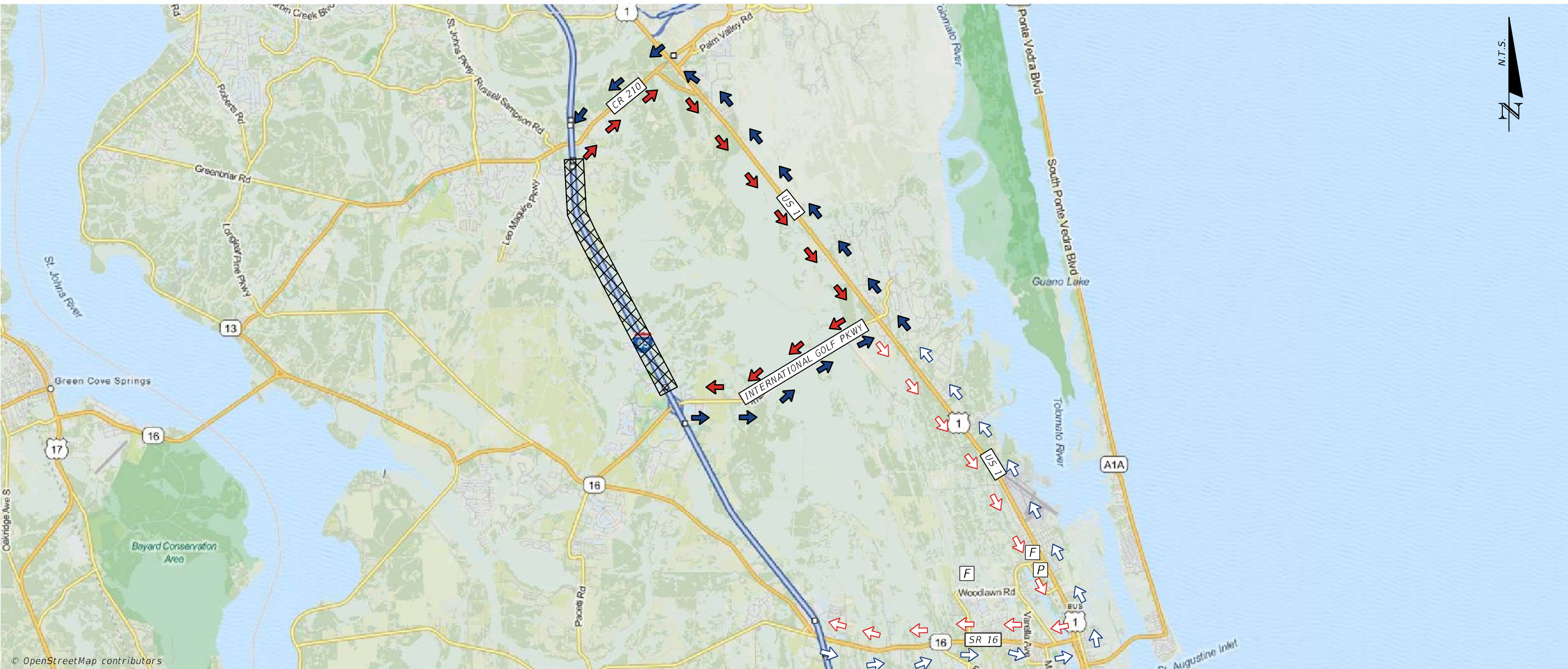
SIGNAL



INTERNATIONAL GOLF PKWY TO CR 210



JUNE 2015



NOTES

TRUCKS RESTRICTION - USE SECONDARY ROUTE.

PRIMARY

NB NORTHBOUND VEHICLES DIVERTED EAST ON INTERNATIONAL GOLF PKWY TO US 1 NORTH TO CR 210 WEST TO I-95.

SB SOUTHBOUND VEHICLES DIVERTED EAST ON CR 210 TO US 1 SOUTH TO INTERNATIONAL GOLF PKWY WEST TO I-95.

SECONDARY

NB NORTHBOUND VEHICLES DIVERTED EAST ON SR 16 TO US 1 NORTH TO CR 210 WEST TO I-95.

SB SOUTHBOUND VEHICLES DIVERTED EAST ON CR 210 TO US 1 SOUTH TO SR 16 WEST TO I-95.

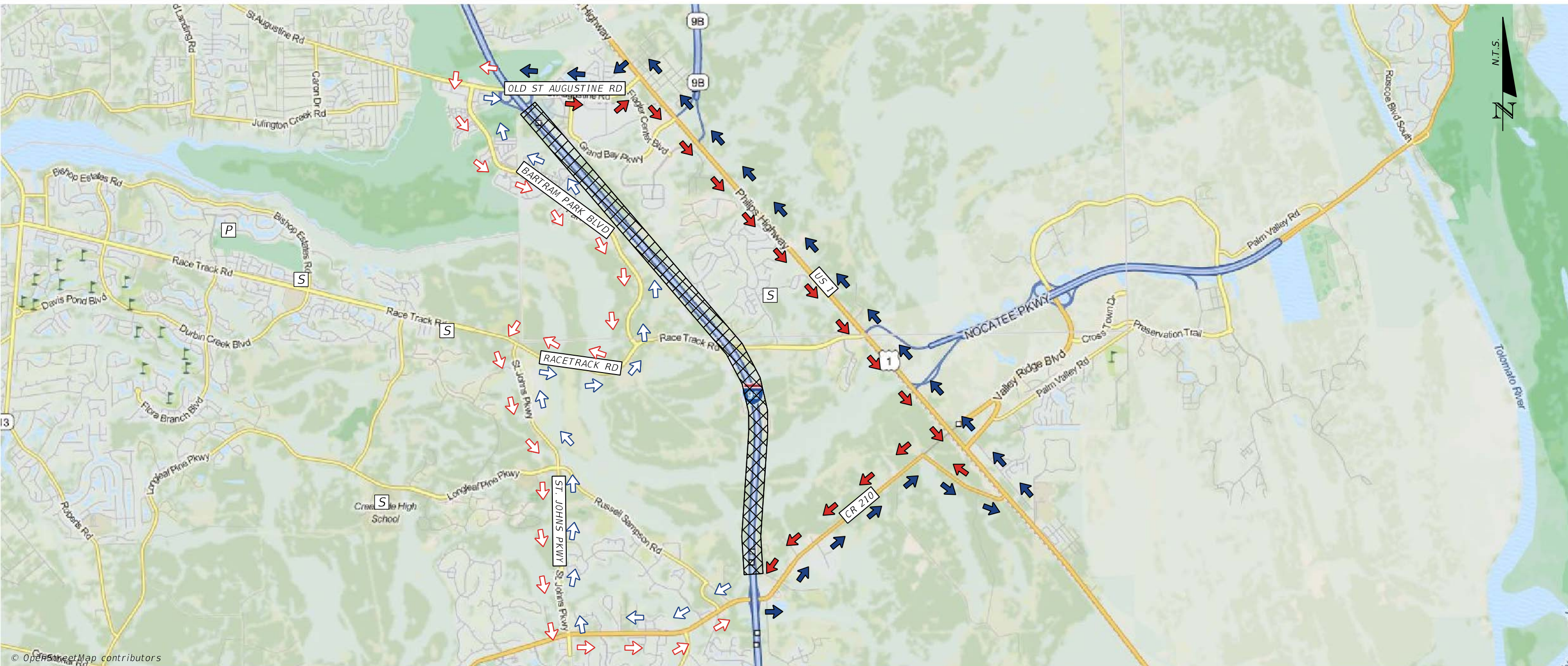
LEGEND

- AREA OF CLOSURE FIRE STATION
- PRIMARY ROUTE SB HOSPITAL
- PRIMARY ROUTE NB POLICE STATION
- SECONDARY ROUTE SB SCHOOL
- SECONDARY ROUTE NB SIGNAL



JUNE 2015

CR 210 TO OLD ST AUGUSTINE RD



NOTES

PRIMARY

NB NORTHBOUND VEHICLES DIVERTED EAST ON CR 210 TO US 1 (PHILIPS HWY) NORTH TO OLD ST AUGUSTINE RD WEST TO I-95.

SB SOUTHBOUND VEHICLES DIVERTED EAST ON OLD ST AUGUSTINE RD TO US 1 (PHILIPS HWY) SOUTH TO CR 210 WEST TO I-95.

SECONDARY

NB NORTHBOUND VEHICLES DIVERTED WEST ON CR 210 TO ST. JOHNS PKWY NORTH TO RACE TRACK RD EAST TO BARTRAM PARK BLVD NORTH TO OLD ST. AUGUSTINE RD EAST TO I-95.

SB SOUTHBOUND VEHICLES DIVERTED WEST ON OLD ST. AUGUSTINE RD TO BARTRAM PARK BLVD SOUTH TO RACE TRACK RD WEST TO ST. JOHNS PKWY SOUTH TO CR 210 EAST TO I-95.

LEGEND

AREA OF CLOSURE



FIRE STATION



PRIMARY ROUTE SB



HOSPITAL



PRIMARY ROUTE NB



POLICE STATION



SECONDARY ROUTE SB



SCHOOL



SECONDARY ROUTE NB



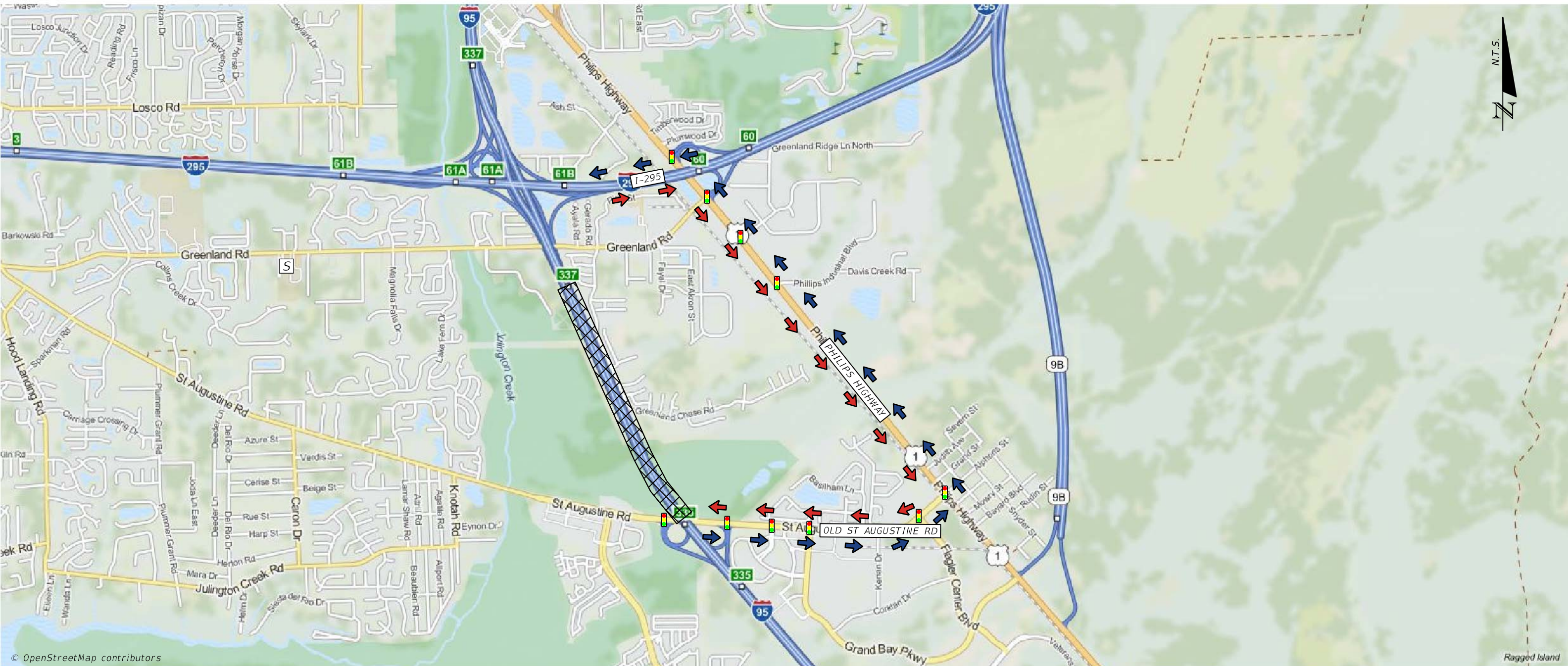
SIGNAL





JUNE 2015

OLD ST AUGUSTINE RD TO I-295



© OpenStreetMap contributors

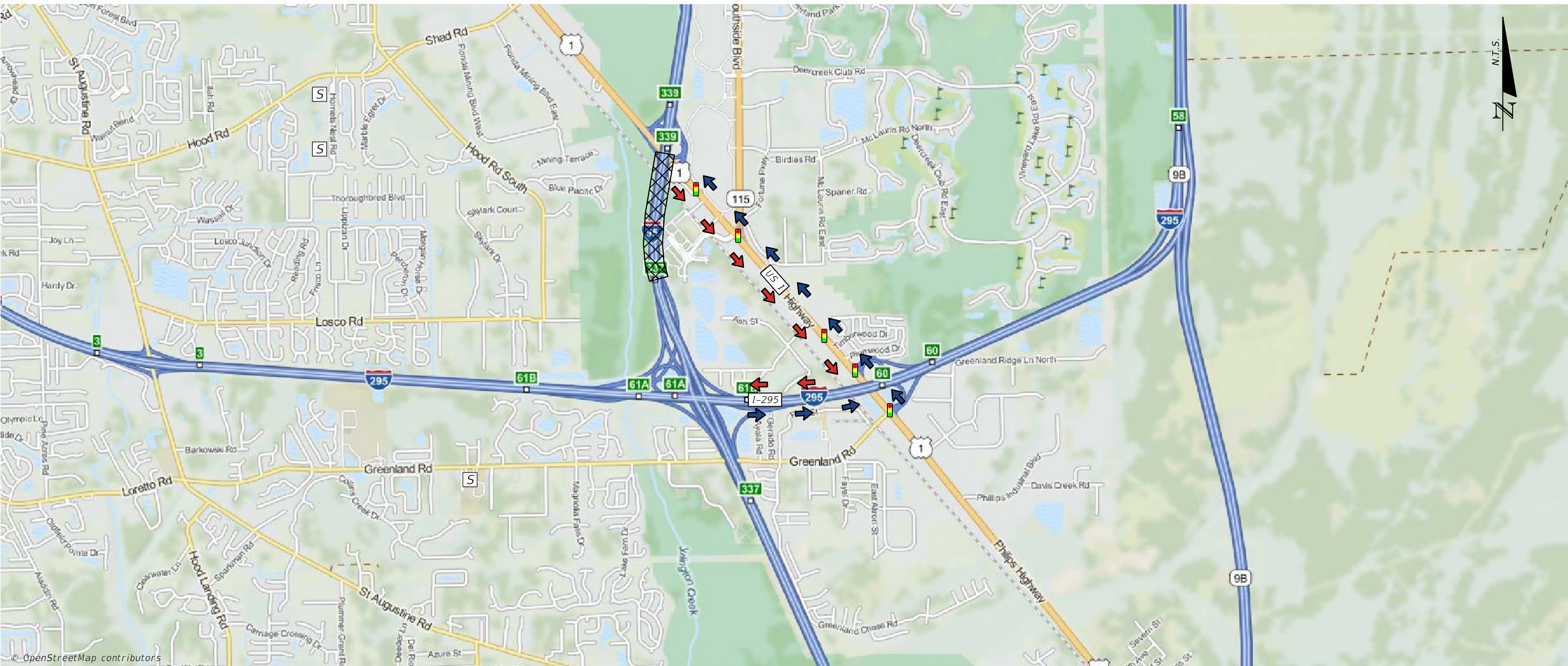
NOTES		LEGEND	
PRIMARY	NB	NORTHBOUND VEHICLES DIVERTED EAST ON OLD ST AUGUSTINE RD TO US 1 (PHILLIPS HWY) NORTH TO I-295 WEST TO I-95.	AREA OF CLOSURE
	SB	SOUTHBOUND VEHICLES DIVERTED EAST ON I-295 TO US 1 (PHILLIPS HWY) SOUTH TO OLD ST AUGUSTINE RD WEST TO I-95.	PRIMARY ROUTE SB
SECONDARY	NB	N/A	PRIMARY ROUTE NB
	SB	N/A	SECONDARY ROUTE SB
			SECONDARY ROUTE NB

	FIRE STATION	[F]
	HOSPITAL	[H]
	POLICE STATION	[P]
	SCHOOL	[S]
	SIGNAL	[Signal Icon]



JUNE 2015

I-295 TO US 1 (PHILIPS HWY)



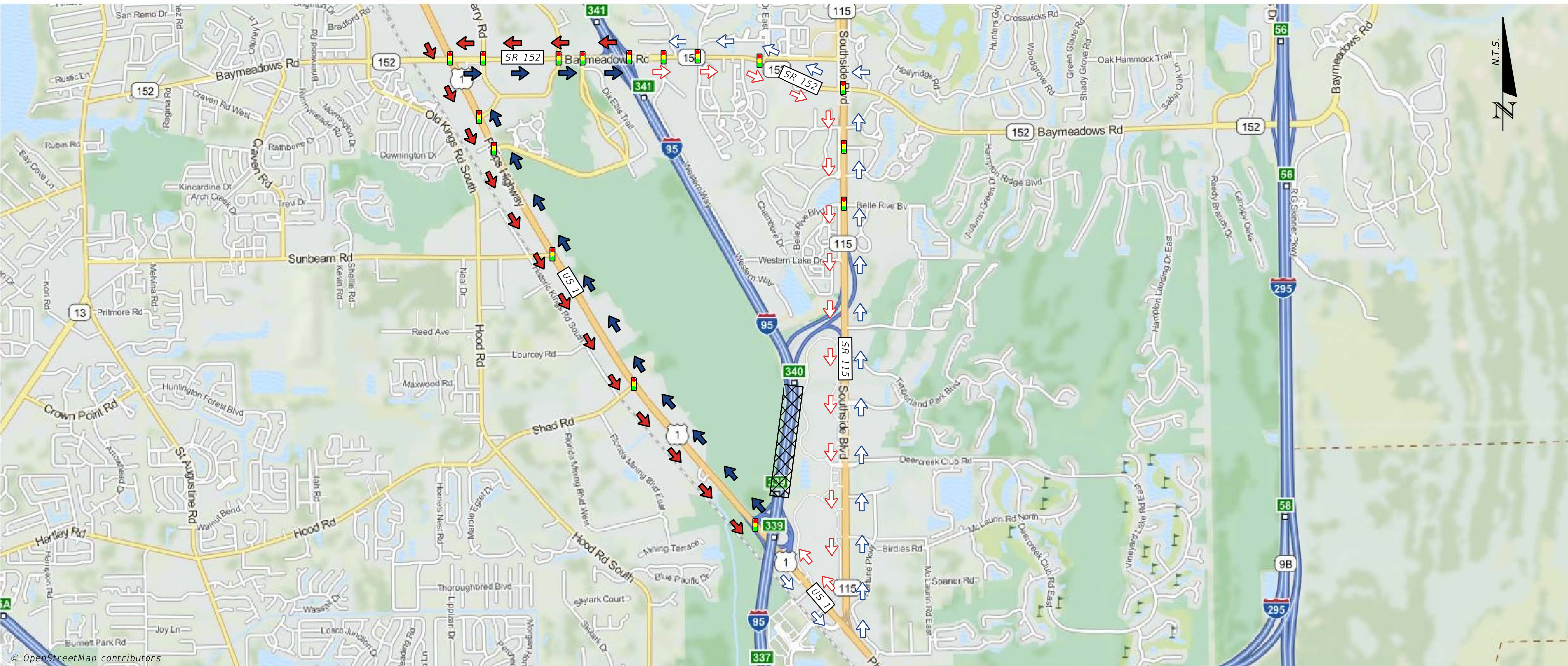
NOTES		LEGEND	
PRIMARY	NB	NORTHBOUND VEHICLES DIVERTED EAST ON I-295 TO US 1 (PHILIPS HWY) NORTH TO I-95.	AREA OF CLOSURE
	SB	SOUTHBOUND VEHICLES DIVERTED SOUTH ON US 1 (PHILIPS HWY) TO I-295 WEST TO I-95.	PRIMARY ROUTE SB
SECONDARY	NB	N/A	PRIMARY ROUTE NB
	SB	N/A	SECONDARY ROUTE SB
			SECONDARY ROUTE NB

	FIRE STATION		HOSPITAL
	SCHOOL		POLICE STATION
	SIGNAL		SCHOOL
	SIGNAL		SIGNAL



JUNE 2015

US 1 (PHILIPS HWY) TO SR 115 (SOUTHSIDE BLVD)



NOTES

PRIMARY

NB NORTHBOUND VEHICLES DIVERTED NORTH ON US 1 (PHILLIPS HWY) TO SR 152 (BAYMEADOWS RD) EAST TO I-95.

SB SOUTHBOUND VEHICLES DIVERTED WEST ON SR 152 (BAYMEADOWS RD) TO US 1 (PHILLIPS HWY) SOUTH TO I-95.

SECONDARY

NB NORTHBOUND VEHICLES DIVERTED SOUTH ON US 1 (PHILLIPS HWY) TO SR 115 (SOUTHSIDE BLVD) NORTH TO SR 152 (BAYMEADOWS RD) WEST TO I-95.

SB SOUTHBOUND VEHICLES DIVERTED EAST ON SR 152 (BAYMEADOWS RD) TO SR 115 (SOUTHSIDE BLVD) TO US 1 (PHILLIPS HWY) WEST TO I-95.

LEGEND

AREA OF CLOSURE



FIRE STATION



PRIMARY ROUTE SB



HOSPITAL



PRIMARY ROUTE NB



POLICE STATION



SECONDARY ROUTE SB



SCHOOL



SECONDARY ROUTE NB



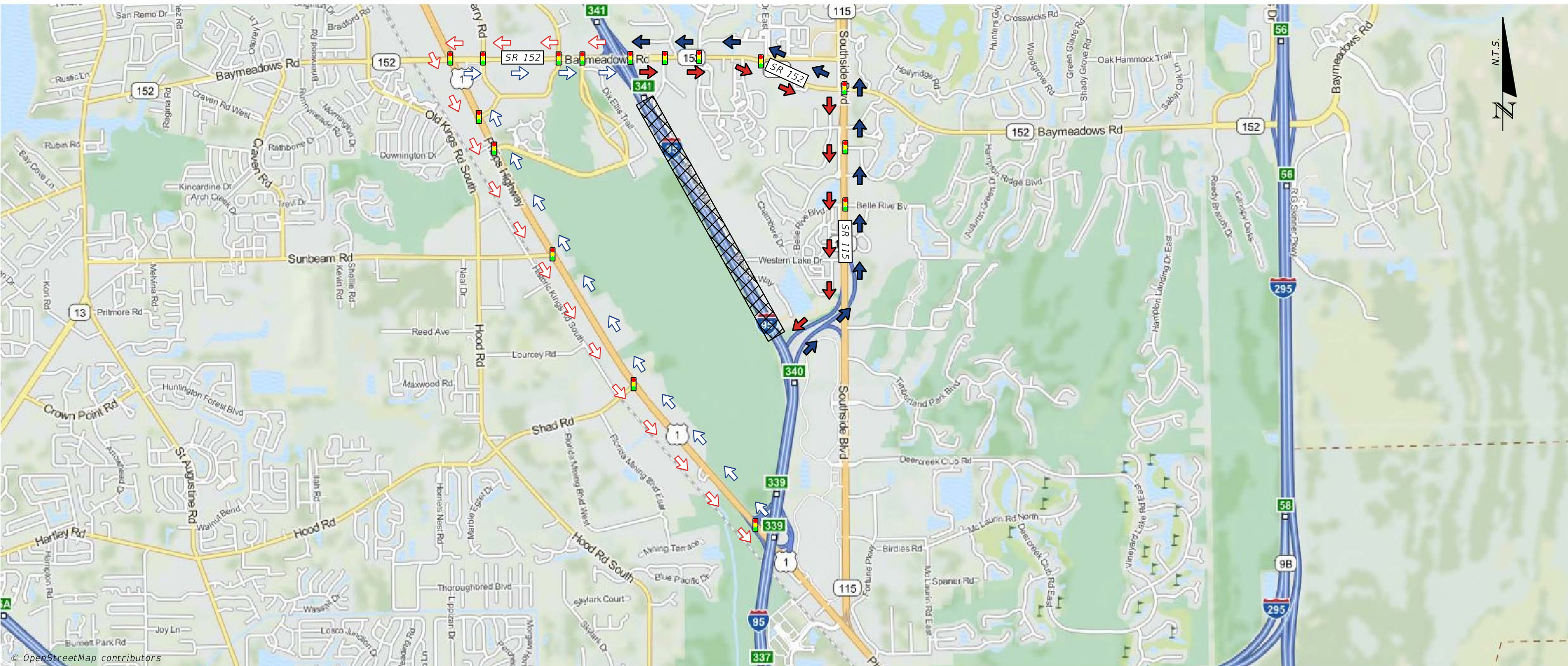
SIGNAL





JUNE 2015

SR 115 (SOUTHSIDE BLVD) TO 152 (BAYMEADOWS RD)



NOTES

PRIMARY

NB NORTHBOUND VEHICLES DIVERTED NORTH ON SR 115 (SOUTHSIDE BLVD) TO SR 152 (BAYMEADOWS RD) WEST TO I-95.

SB SOUTHBOUND VEHICLES DIVERTED EAST ON SR 152 (BAYMEADOWS RD) TO SR 115 (SOUTHSIDE BLVD) SOUTH TO I-95.

SECONDARY

NB NORTHBOUND VEHICLES DIVERTED NORTH ON US 1 (PHILIPS HWY) TO SR 152 (BAYMEADOWS RD) EAST TO I-95.

SB SOUTHBOUND VEHICLES DIVERTED WEST ON SR 152 (BAYMEADOWS RD) TO US 1 (PHILIPS HWY) SOUTH TO I-95.

LEGEND

AREA OF CLOSURE



FIRE STATION



PRIMARY ROUTE SB



HOSPITAL



PRIMARY ROUTE NB



POLICE STATION



SECONDARY ROUTE SB



SCHOOL



SECONDARY ROUTE NB



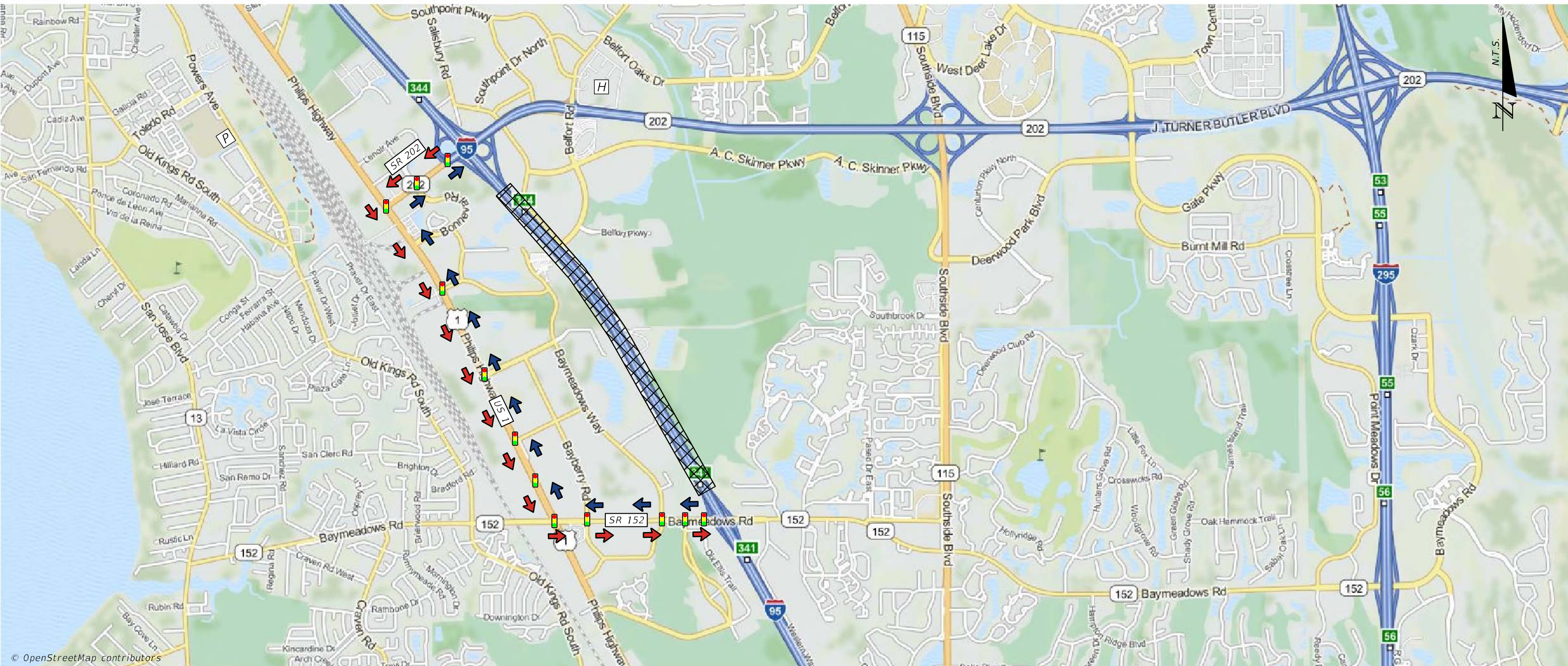
SIGNAL





JUNE 2015

SR 152 (BAYMEADOWS RD) TO SR 202 (J. TURNER BUTLER BLVD)



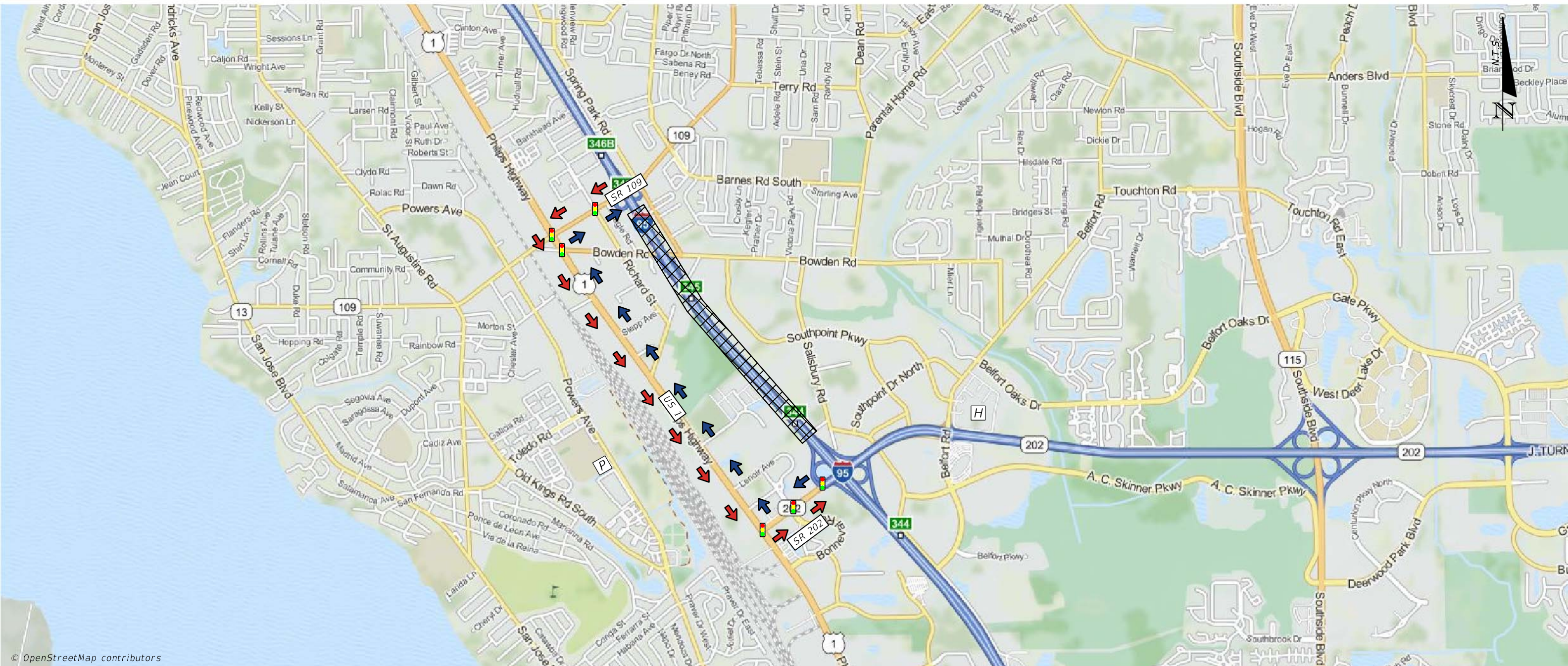
© OpenStreetMap contributors

NOTES				LEGEND	
PRIMARY	NB	NORTHBOUND VEHICLES DIVERTED WEST ON SR 152 (BAYMEADOWS RD) TO US 1 (PHILIPS HWY) NORTH TO SR 202 (J. TURNER BUTLER BLVD) EAST TO I-95.		AREA OF CLOSURE	FIRE STATION
	SB	SOUTHBOUND VEHICLES DIVERTED WEST ON SR 202 (J. TURNER BUTLER BLVD) TO US 1 (PHILIPS HWY) SOUTH TO SR 152 (BAYMEADOWS RD) EAST TO I-95.		PRIMARY ROUTE SB	HOSPITAL
SECONDARY	NB	N/A		PRIMARY ROUTE NB	POLICE STATION
	SB	N/A		SECONDARY ROUTE SB	SCHOOL
				SECONDARY ROUTE NB	SIGNAL



JUNE 2015

SR 202 (J. TURNER BUTLER BLVD) TO SR 109 (UNIVERSITY BLVD)

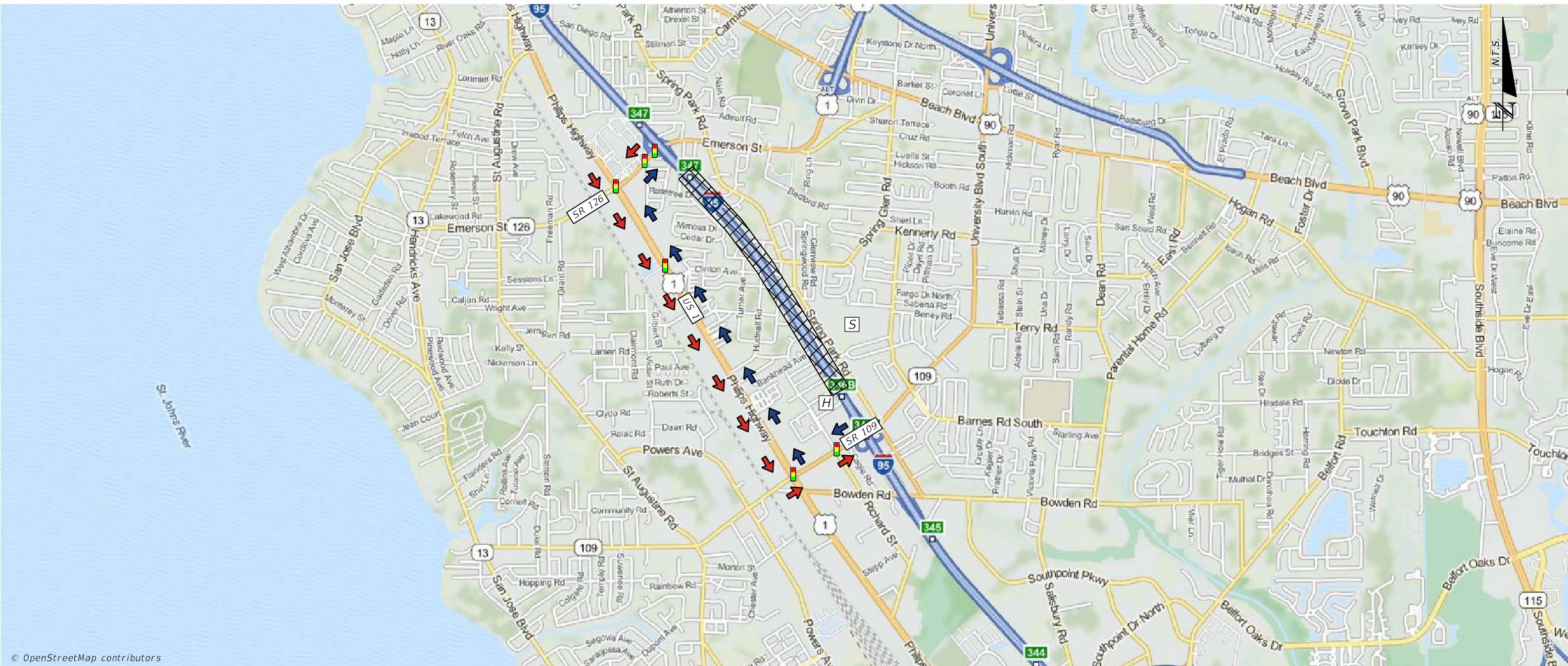


NOTES		PRIMARY		SECONDARY	
	NB		NORTHBOUND VEHICLES DIVERTED WEST SR 202 (J. TURNER BUTLER BLVD) TO US 1 (PHILIPS HWY) NORTH TO SR 109 (UNIVERSITY BLVD) WEST TO I-95.		N/A
	SB		SOUTHBOUND VEHICLES DIVERTED WEST ON SR 109 (UNIVERSITY BLVD) TO US 1 (PHILIPS HWY) SOUTH TO SR 202 (J. TURNER BUTLER BLVD) EAST TO I-95.		N/A
	NB		N/A		N/A
	SB		N/A		N/A

LEGEND	
AREA OF CLOSURE	FIRE STATION
PRIMARY ROUTE SB	HOSPITAL
PRIMARY ROUTE NB	POLICE STATION
SECONDARY ROUTE SB	SCHOOL
SECONDARY ROUTE NB	SIGNAL

© OpenStreetMap contributors

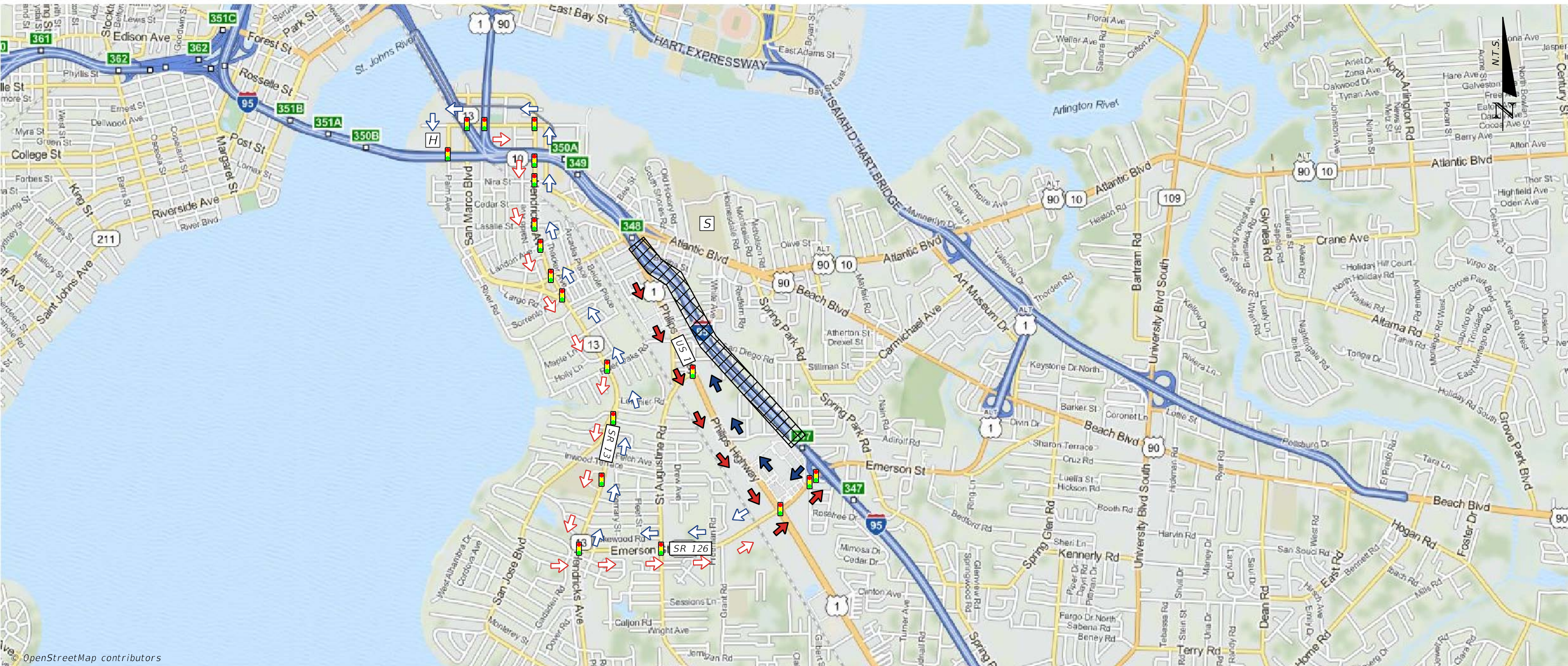
SR 109 (UNIVERSITY BLVD) TO SR 126 (EMERSON ST)



© OpenStreetMap contributors

NOTES		LEGEND			
PRIMARY	NB	NORTHBOUND VEHICLES DIVERTED WEST ON SR 109 (UNIVERSITY BLVD) TO US 1 (PHILIPS HWY) NORTH TO SR 126 (EMERSON ST) EAST TO I-95.	AREA OF CLOSURE	[X] FIRE STATION	[F]
	SB	SOUTHBOUND VEHICLES DIVERTED WEST ON SR 126 (EMERSON ST) TO US 1 (PHILIPS HWY) SOUTH TO SR 109 (UNIVERSITY BLVD) EAST TO I-95.	PRIMARY ROUTE SB	[Red Arrow] HOSPITAL	[H]
SECONDARY	NB	N/A	PRIMARY ROUTE NB	[Blue Arrow] POLICE STATION	[P]
	SB	N/A	SECONDARY ROUTE SB	[Red Arrow] SCHOOL	[S]
			SECONDARY ROUTE NB	[Blue Arrow] SIGNAL	[Traffic Light]

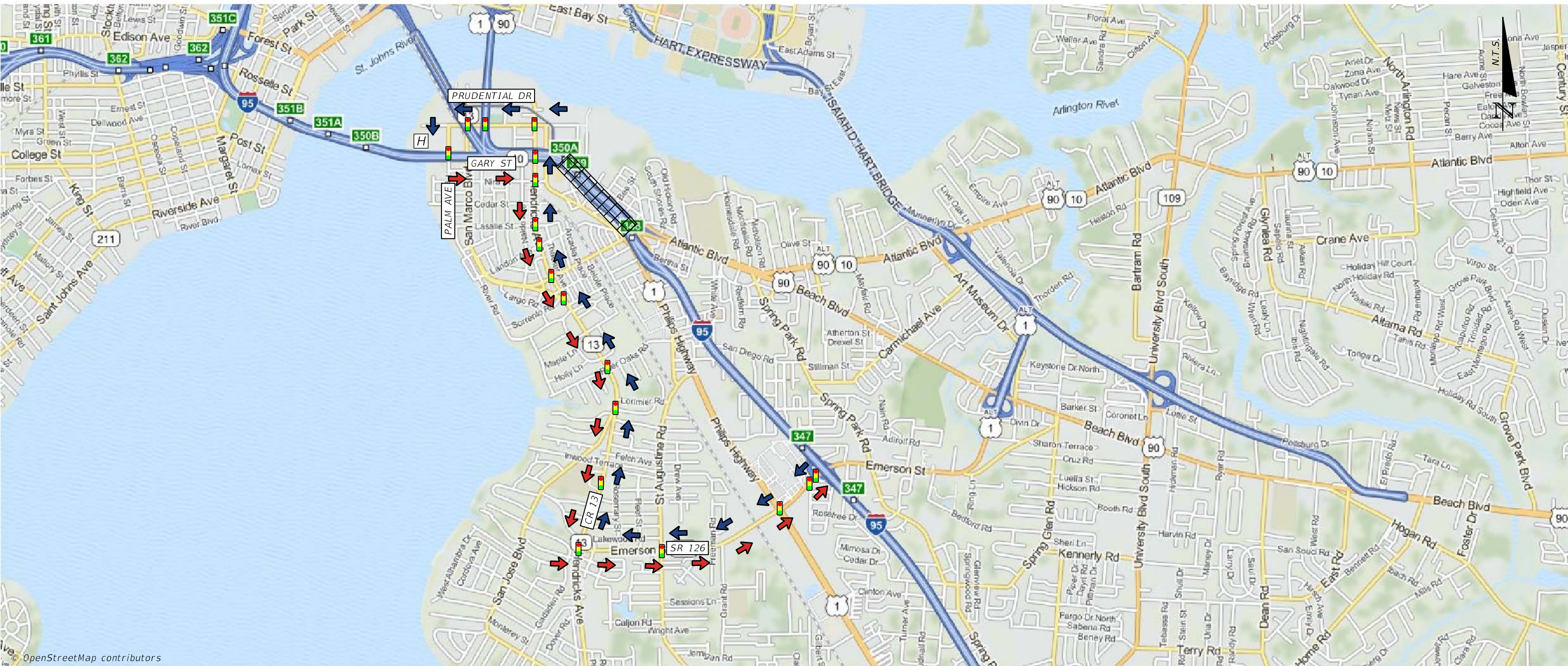
SR 126 (EMERSON ST) TO SR 10 (ATLANTIC BLVD)



© OpenStreetMap contributors

NOTES		LEGEND	
PRIMARY	NB	NORTHBOUND VEHICLES DIVERTED WEST ON SR 126 (EMERSON ST) TO US 1 NORTH TO I-95.	AREA OF CLOSURE
	SB	SOUTHBOUND VEHICLES DIVERTED SOUTH ON US 1 TO SR 126 (EMERSON ST) EAST TO I-95.	PRIMARY ROUTE SB
SECONDARY	NB	NORTHBOUND VEHICLES DIVERTED WEST ON SR 126 (EMERSON ST) TO SR 13 (HENDRICKS AVE) NORTH TO PRUDENTIAL DR WEST TO PALM AVE SOUTH TO I-95.	PRIMARY ROUTE NB
	SB	SOUTHBOUND VEHICLES DIVERTED EAST ON GARY ST TO SR 13 (HENDRICKS AVE) SOUTH TO SR 126 (EMERSON ST) EAST TO I-95.	SECONDARY ROUTE SB
			SECONDARY ROUTE NB
			FIRE STATION
			HOSPITAL
			POLICE STATION
			SCHOOL
			SIGNAL

SR 10 (ATLANTIC BLVD) TO SR 13 (HENDRICKS AVE)



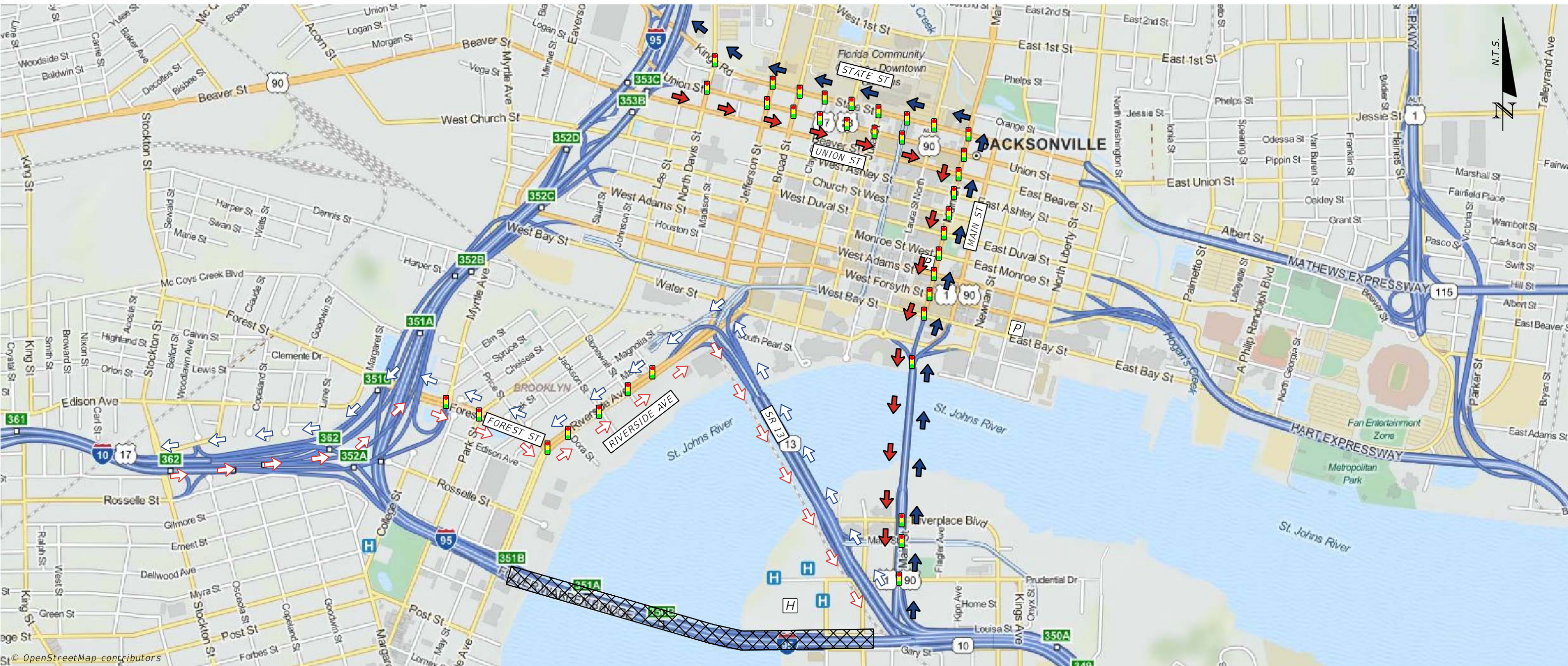
© OpenStreetMap contributors

NOTES		LEGEND			
PRIMARY	NB	NORTHBOUND VEHICLES DIVERTED WEST ON SR 126 (EMERSON ST) TO SR 13 (HENDRICKS AVE) NORTH TO PRUDENTIAL DR WEST TO PALM AVE SOUTH TO I-95.	AREA OF CLOSURE	FIRE STATION	
	SB	SOUTHBOUND VEHICLES DIVERTED EAST ON GARY ST TO SR 13 (HENDRICKS AVE) SOUTH TO SR 126 (EMERSON AVE) EAST TO I-95.	PRIMARY ROUTE SB	HOSPITAL	
SECONDARY	NB	N/A	PRIMARY ROUTE NB	POLICE STATION	
	SB	N/A	SECONDARY ROUTE SB	SCHOOL	
			SECONDARY ROUTE NB	SIGNAL	



JUNE 2015

FULLER WARREN BRIDGE



NOTES

1. SET SIGNALS ON STATE ST AND UNION ST TO FLASH.
2. ADVISE SB I-95 TRAFFIC TO EXIT AT UNION ST.

PRIMARY

NB

NORTHBOUND VEHICLES DIVERTED NORTH ON MAIN ST BRIDGE TO SR 115 (STATE ST) WEST TO I-95.

SB

SOUTHBOUND VEHICLES DIVERTED EAST ON US 90 (UNION ST) TO US 1 SOUTH (MAIN ST BRIDGE) TO I-95.

SECONDARY

NB

I-95 NB TO I-10 WB: NORTHBOUND VEHICLES DIVERTED WEST ON SR 13 (ACOSTA BRIDGE) TO RIVERSIDE AVE SOUTH TO FOREST ST WEST TO I-10 (EXIT 351C).

SB

I-10 EB TO I-95 SB: EASTBOUND VEHICLES DIVERTED NORTH ON I-95 (EXIT 352A) TO FOREST ST EAST TO RIVERSIDE AVE NORTH TO SR 13 (ACOSTA BRIDGE) EAST TO I-95.

LEGEND

AREA OF CLOSURE



FIRE STATION



PRIMARY ROUTE SB



HOSPITAL



PRIMARY ROUTE NB



POLICE STATION



SECONDARY ROUTE SB



SCHOOL



SECONDARY ROUTE NB



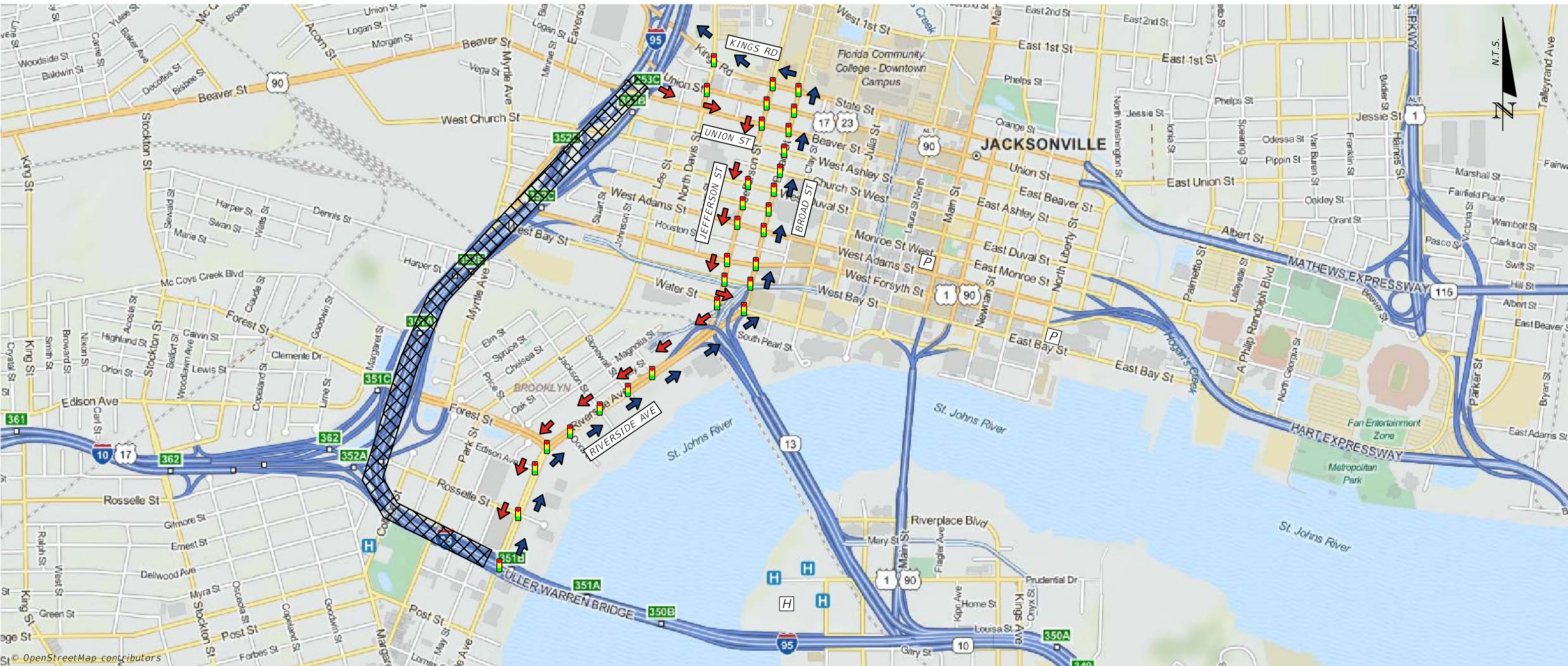
SIGNAL





JUNE 2015

I-10 TO US 90 (SR 10)



NOTES

1. DOWNTOWN AND NORTH CENTRAL JACKSONVILLE TRAFFIC USE MAIN ST BRIDGE.











PRIMARY

NB NORTHBOUND VEHICLES DIVERTED NORTH ON RIVERSIDE AVE TO BROAD ST NORTH TO US 90 (SR 10) WEST TO I-95.
 SB SOUTHBOUND VEHICLES DIVERTED EAST ON UNION ST TO JEFFERSON ST SOUTH TO BAY ST EAST TO RIVERSIDE AVE SOUTH TO GILMORE ST WEST TO U-TURN AT COLLEGE ST TO I-95.

SECONDARY

NB N/A
 SB N/A

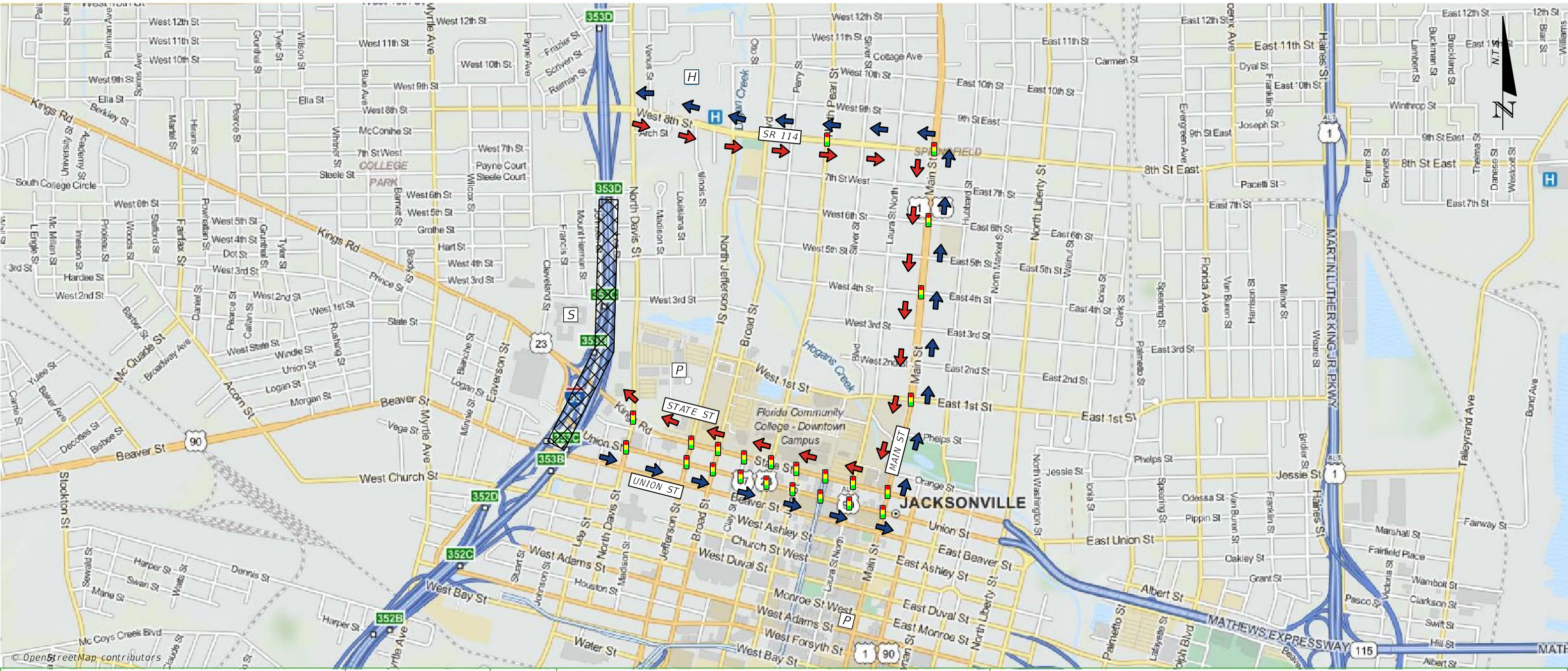
LEGEND

- AREA OF CLOSURE  FIRE STATION 
- PRIMARY ROUTE SB  HOSPITAL 
- PRIMARY ROUTE NB  POLICE STATION 
- SECONDARY ROUTE SB  SCHOOL 
- SECONDARY ROUTE NB  SIGNAL 



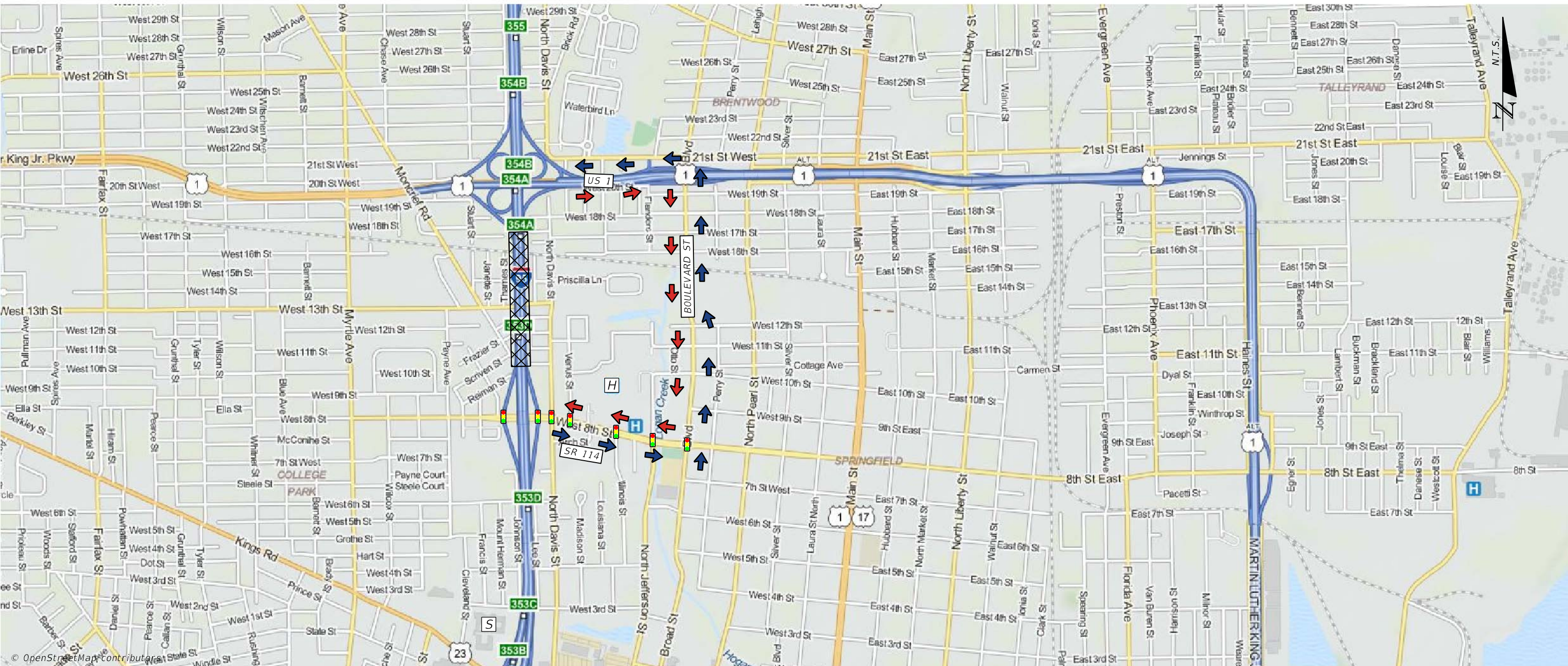
JUNE 2015

US 90 (SR 10) TO SR 114 (8TH ST)



NOTES		PRIMARY		SECONDARY		LEGEND	
SET SIGNALS ON STATE ST AND UNION ST TO FLASH.		NB	NORTHBOUND TRAFFIC DIVERTED EAST ON UNION ST TO OCEAN ST NORTH TO STATE ST WEST TO MAIN ST NORTH TO SR 114 (8TH ST) WEST TO I-95.	AREA OF CLOSURE		FIRE STATION	
		SB	SOUTHBOUND VEHICLES DIVERTED EAST ON SR 114 (8TH ST) TO MAIN ST SOUTH TO STATE ST WEST TO I-95.	PRIMARY ROUTE SB		HOSPITAL	
		NB	N/A	PRIMARY ROUTE NB		POLICE STATION	
		SB	N/A	SECONDARY ROUTE SB		SCHOOL	
		NB	N/A	SECONDARY ROUTE NB		SIGNAL	
		SB	N/A				

SR 114 (8TH ST) TO US 1 (SR 15)



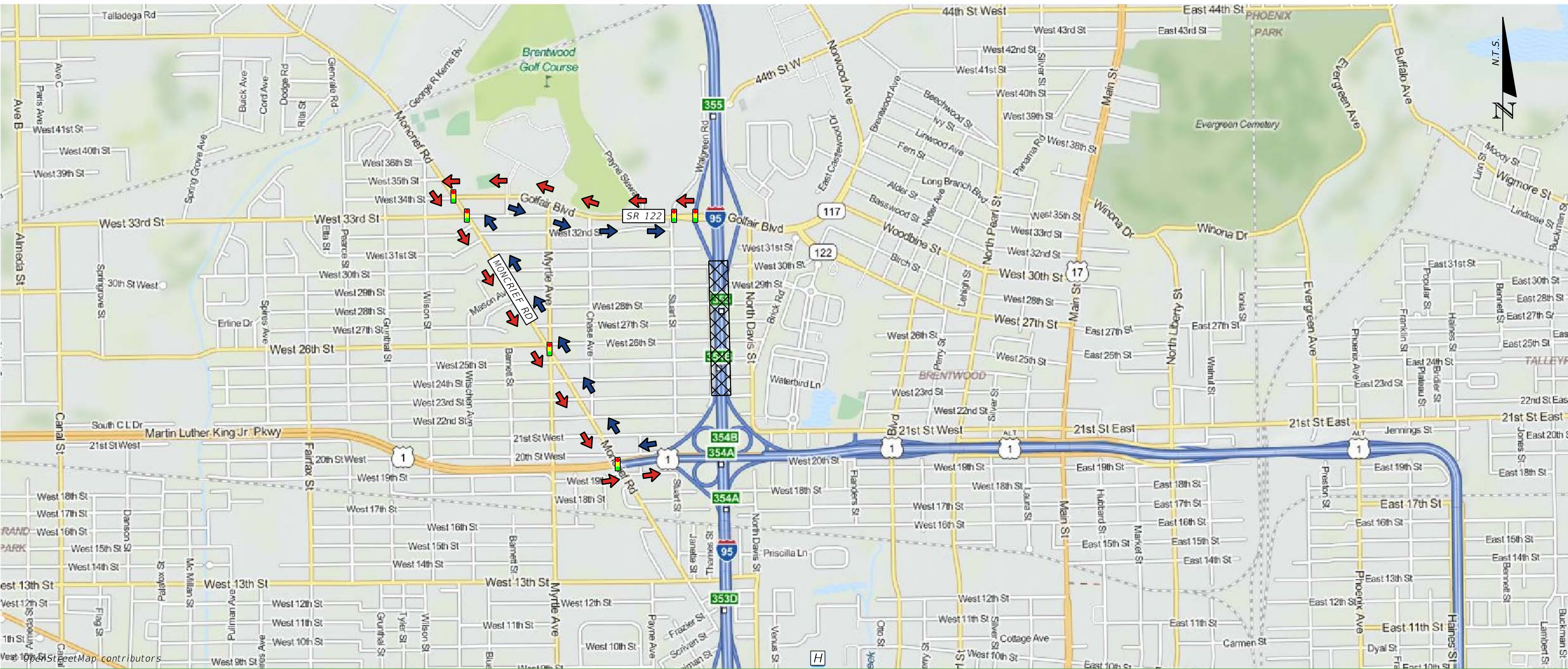
NOTES		LEGEND	
PRIMARY	NB	NORTHBOUND VEHICLES DIVERTED EAST ON SR 114 (8TH ST) TO MAIN ST NORTH TO US 1 (SR 15) WEST TO I-95.	AREA OF CLOSURE
	SB	SOUTHBOUND VEHICLES DIVERTED EAST ON US 1 (SR 15) TO BOULEVARD ST SOUTH TO SR 114 (8TH ST) WEST TO I-95.	PRIMARY ROUTE SB
SECONDARY	NB	N/A	PRIMARY ROUTE NB
	SB	N/A	SECONDARY ROUTE SB
			SECONDARY ROUTE NB

	FIRE STATION	[F]
	HOSPITAL	[H]
	POLICE STATION	[P]
	SCHOOL	[S]
	SIGNAL	



JUNE 2015

US 1 (SR 15) TO SR 122 (GOLFAIR BLVD)



NOTES

PRIMARY

NB NORTHBOUND VEHICLES DIVERTED WEST ON US 1 (SR 15) TO MONCRIEF RD NORTH TO SR 122 (GOLFAIR BLVD) EAST TO I-95.










SB SOUTHBOUND VEHICLES DIVERTED WEST ON SR 122 (GOLFAIR BLVD) TO MONCRIEF RD SOUTH TO US 1 (SR 15) EAST TO I-95.

SECONDARY

NB N/A

SB N/A

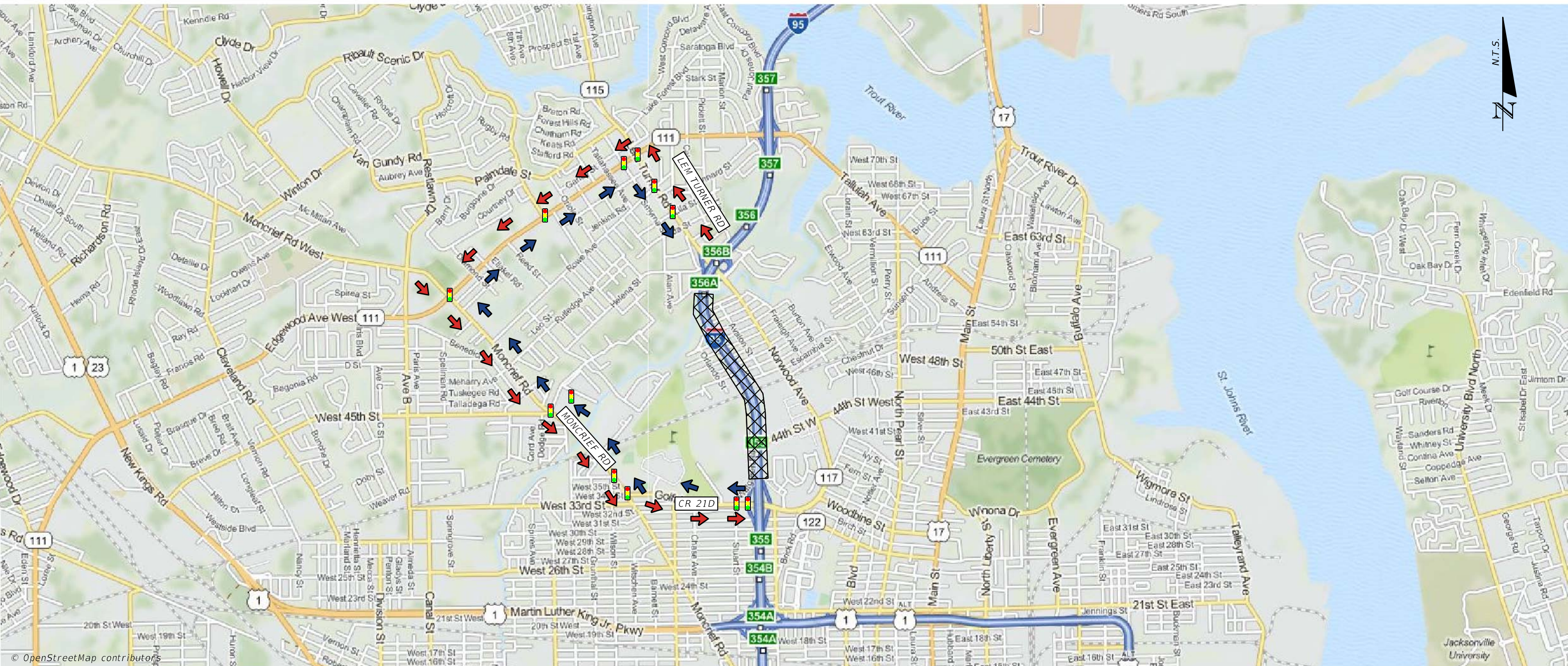
LEGEND

- AREA OF CLOSURE  FIRE STATION 
- PRIMARY ROUTE SB  HOSPITAL 
- PRIMARY ROUTE NB  POLICE STATION 
- SECONDARY ROUTE SB  SCHOOL 
- SECONDARY ROUTE NB  SIGNAL 



JUNE 2015

SR 122(GOLFAIR BLVD) TO SR 115 (LEM TURNER RD)

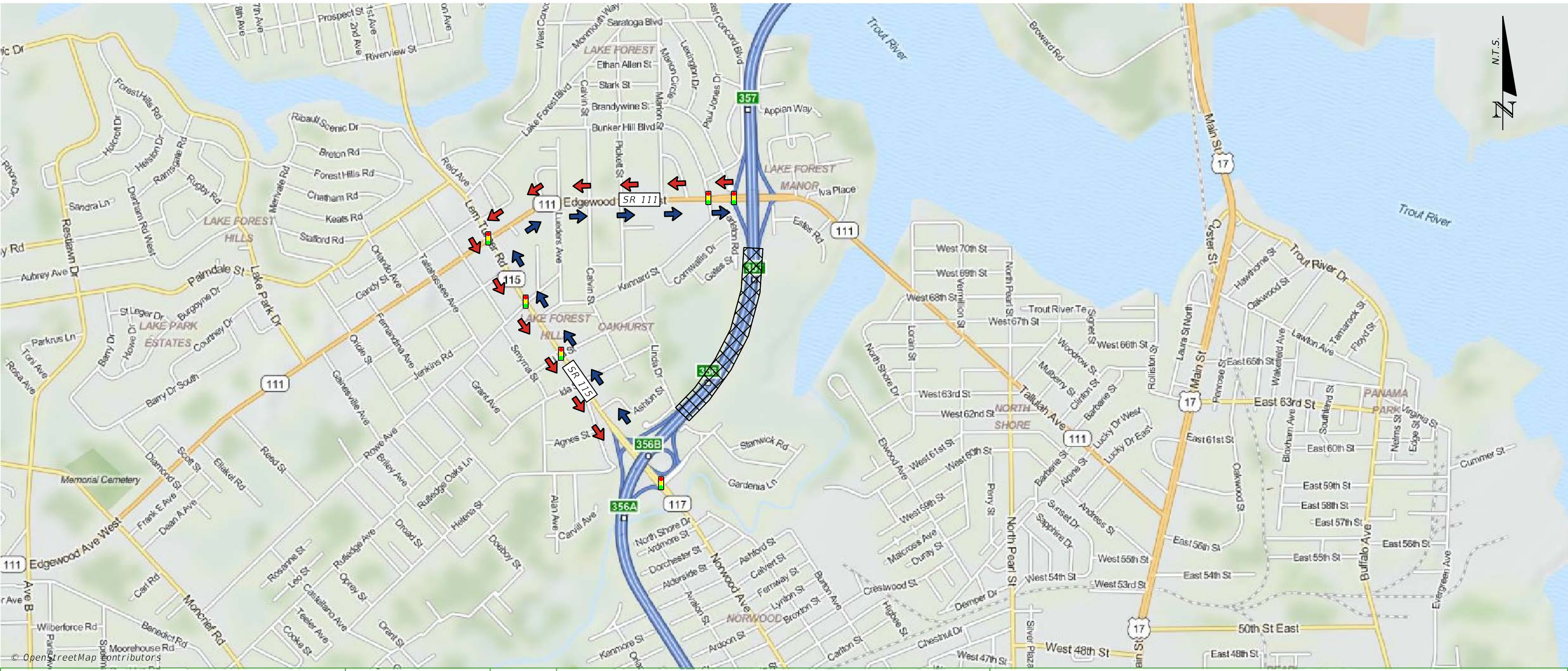


NOTES		LEGEND			
PRIMARY	NB	NORTHBOUND VEHICLE DIVERTED WEST ON SR 122 (GOLFAIR BLVD) TO MONCRIEF RD NORTH TO CR 111 (EDGEWOOD AVE) EAST SR 115 (LEM TURNER RD) SOUTH TO I-95.	AREA OF CLOSURE	FIRE STATION	
	SB	SOUTHBOUND VEHICLE DIVERTED NORTH ON SR 115 (LEM TURNER RD) TO CR 111 (EDGEWOOD AVE) WEST TO MONCRIEF RD SOUTH TO SR 122 (GOLFAIR BLVD) EAST TO I-95.	PRIMARY ROUTE SB	HOSPITAL	
SECONDARY	NB	N/A	PRIMARY ROUTE NB	POLICE STATION	
	SB	N/A	SECONDARY ROUTE SB	SCHOOL	
			SECONDARY ROUTE NB	SIGNAL	



JUNE 2015

SR 115 (LEM TURNER RD) TO SR 111 (EDGEWOOD AVE)

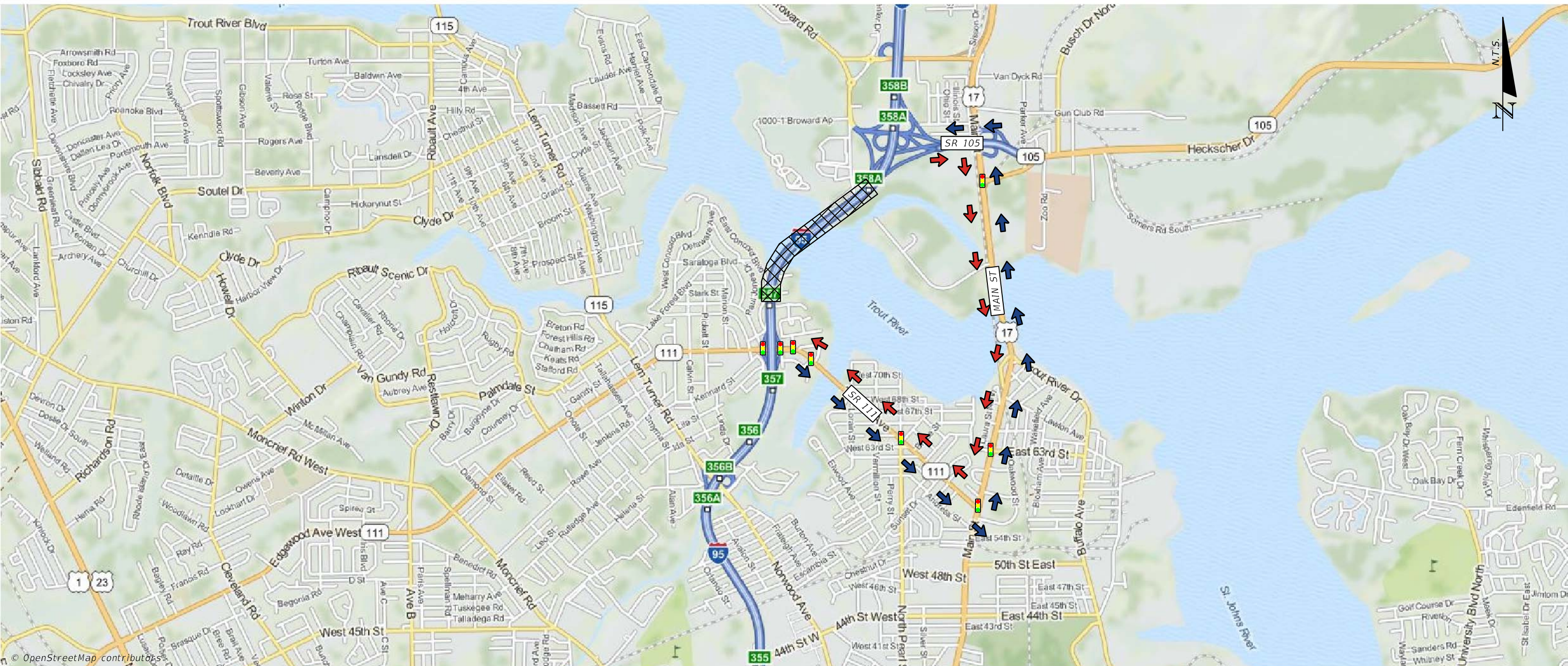


NOTES				LEGEND	
PRIMARY	NB	NORTHBOUND VEHICLE DIVERTED NORTH ON SR 115 (LEM TURNER RD) TO SR 111 (EDGEWOOD AVE) EAST TO I-95.		AREA OF CLOSURE	FIRE STATION
	SB	SOUTHBOUND VEHICLE DIVERTED WEST ON SR 111 (EDGEWOOD AVE) TO SR 115 (LEM TURNER RD) SOUTH TO I-95.		PRIMARY ROUTE SB	HOSPITAL
SECONDARY	NB	N/A		PRIMARY ROUTE NB	POLICE STATION
	SB	N/A		SECONDARY ROUTE SB	SCHOOL
				SECONDARY ROUTE NB	SIGNAL



JUNE 2015

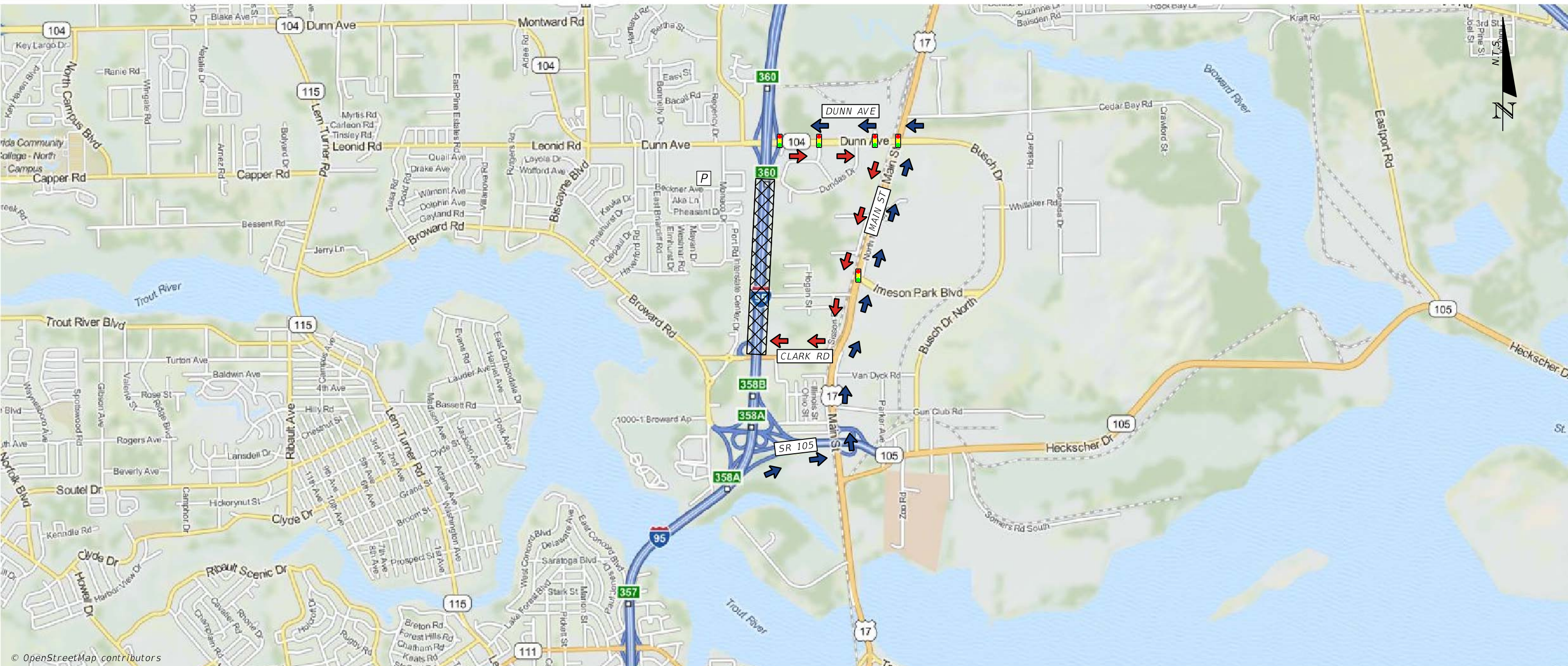
SR 111 (TALLALAH AVE) TO SR 105 (HECKSCHER DR)



NOTES		LEGEND	
PRIMARY	NB	NORTHBOUND VEHICLE DIVERTED EAST ON SR 111 (TALLALAH AVE) TO MAIN ST NORTH TO SR 105 (HECKSCHER DR) WEST TO I-95.	AREA OF CLOSURE
	SB	SOUTHBOUND VEHICLE DIVERTED EAST ON SR 105 (HECKSCHER DR) TO MAIN ST SOUTH TO SR 111 (TALLALAH AVE) WEST TO I-95.	PRIMARY ROUTE SB
SECONDARY	NB	N/A	PRIMARY ROUTE NB
	SB	N/A	SECONDARY ROUTE SB
			SECONDARY ROUTE NB

	FIRE STATION	[F]
	HOSPITAL	[H]
	POLICE STATION	[P]
	SCHOOL	[S]
	SIGNAL	[Signal Icon]

SR 105 (HECKSCHER DR) TO SR 104 (DUNN AVE)



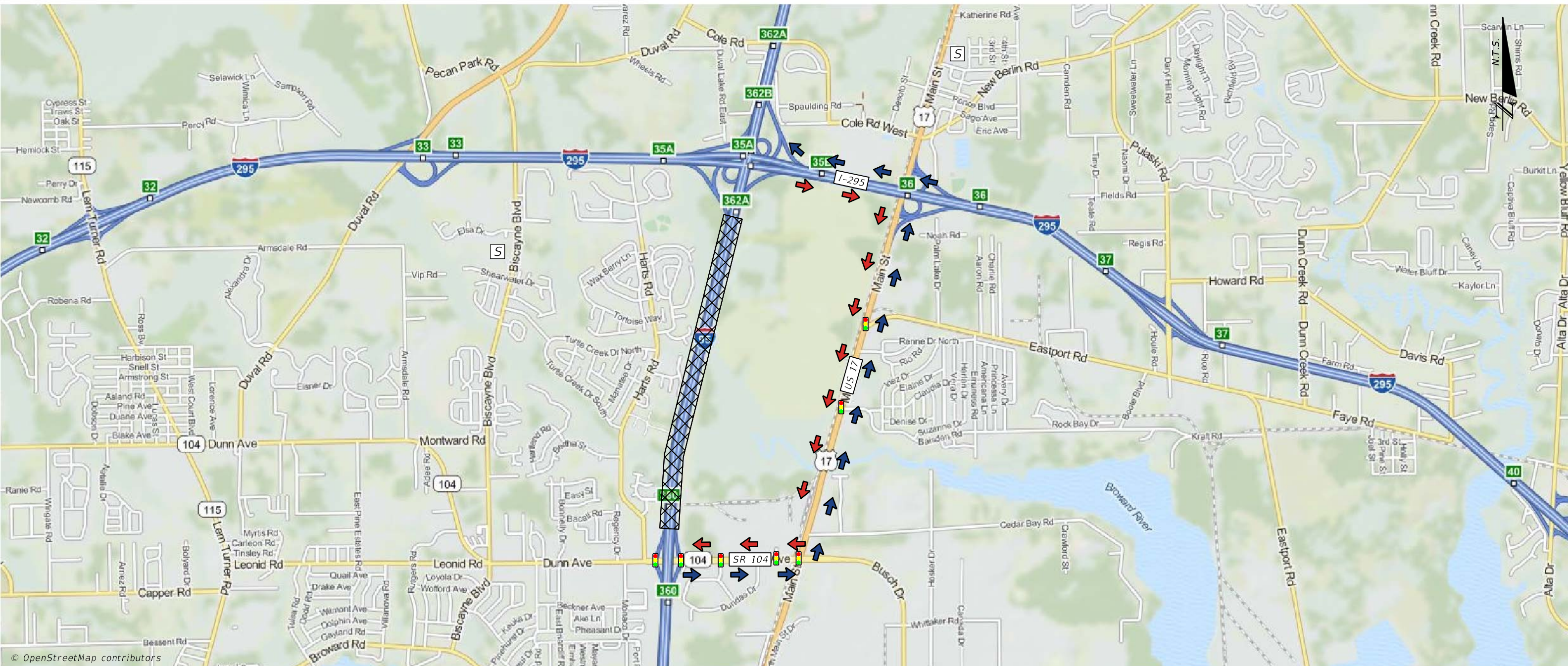
NOTES	PRIMARY	NB	NORTHBOUND VEHICLES DIVERTED WEST ON SR 105 (HECKSCHER DR) TO MAIN ST NORTH TO DUNN AVE WEST TO I-95.	AREA OF CLOSURE	FIRE STATION
		SB	SOUTHBOUND VEHICLES DIVERTED EAST ON BUSCH DR TO MAIN ST SOUTH TO CLARK RD WEST TO I-95.		
SECONDARY	SECONDARY	NB	N/A	PRIMARY ROUTE NB	POLICE STATION
		SB	N/A	PRIMARY ROUTE SB SECONDARY ROUTE SB SECONDARY ROUTE NB	SCHOOL SIGNAL

© OpenStreetMap contributors



JUNE 2015

SR 104 (DUNN AVE) TO I-295



NOTES

PRIMARY

NB NORTHBOUND VEHICLES DIVERTED EAST ON SR 104 (DUNN AVE) TO US 17 (MAIN ST) NORTH TO I-295 WEST TO I-95.

SB SOUTHBOUND VEHICLES DIVERTED EAST ON I-295 TO US 17 (MAIN ST) SOUTH TO SR 104 (DUNN AVE) WEST TO I-95.

SECONDARY

NB N/A

SB N/A

LEGEND

AREA OF CLOSURE

PRIMARY ROUTE SB

PRIMARY ROUTE NB

SECONDARY ROUTE SB

SECONDARY ROUTE NB

FIRE STATION

HOSPITAL

POLICE STATION

SCHOOL

SIGNAL

F

H

P

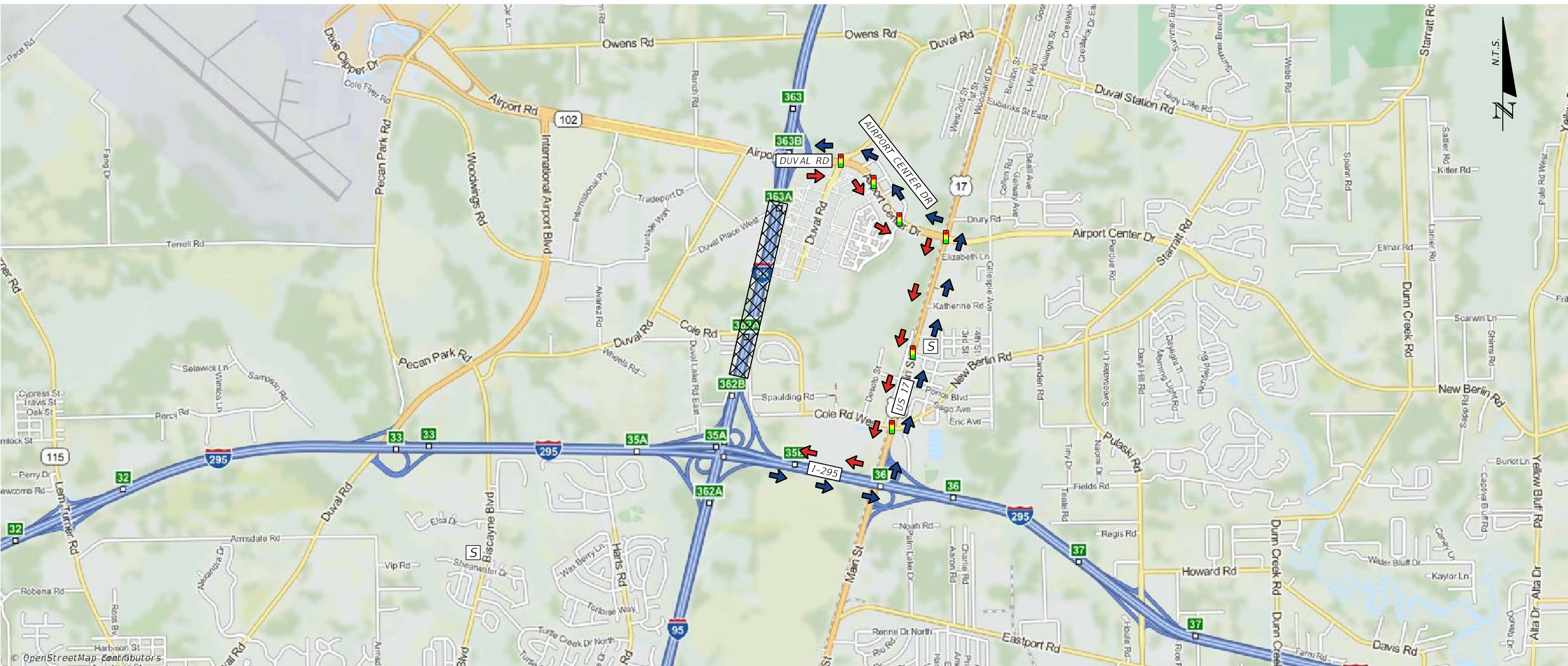
S

Signal



JUNE 2015

I-295 TO CR 110 (DUVAL RD)



NOTES

PRIMARY

NB NORTHBOUND VEHICLES DIVERTED EAST ON I-295 TO US 17 (SR 5) NORTH TO AIRPORT CENTER DR WEST TO CR 110 (DUVAL RD) WEST TO I-95.

SB SOUTHBOUND VEHICLES DIVERTED EAST ON CR 110 (DUVAL RD) EAST TO AIRPORT CENTER DR EAST TO US 17 (SR 5) SOUTH TO I-295 WEST TO I-95.

SECONDARY

NB N/A

SB N/A

LEGEND

AREA OF CLOSURE



FIRE STATION



PRIMARY ROUTE SB



HOSPITAL



PRIMARY ROUTE NB



POLICE STATION



SECONDARY ROUTE SB



SCHOOL



SECONDARY ROUTE NB



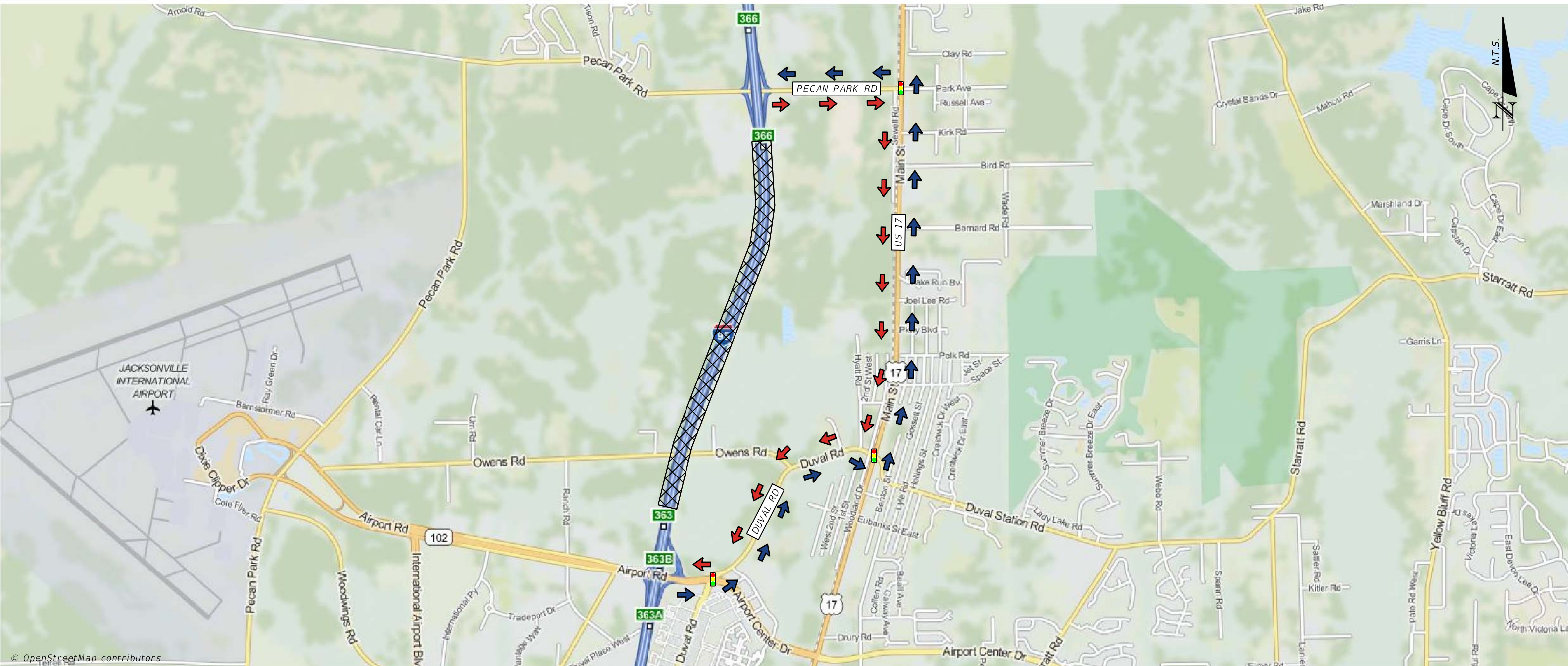
SIGNAL





JUNE 2015

AIRPORT RD TO PECAN PARK RD



NOTES

PRIMARY

NB NORTHBOUND VEHICLE DIVERTED EAST ON DUVAL RD TO US 17 NORTH TO PECAN PARK RD WEST TO I-95.

SB SOUTHBOUND VEHICLES DIVERTED EAST ON PECAN PARK RD TO US 17 SOUTH TO DUVAL RD WEST TO I-95.

SECONDARY

NB N/A

SB N/A

LEGEND

AREA OF CLOSURE



FIRE STATION



PRIMARY ROUTE SB



HOSPITAL



PRIMARY ROUTE NB



POLICE STATION



SECONDARY ROUTE SB



SCHOOL



SECONDARY ROUTE NB



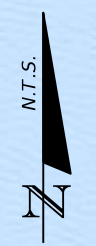
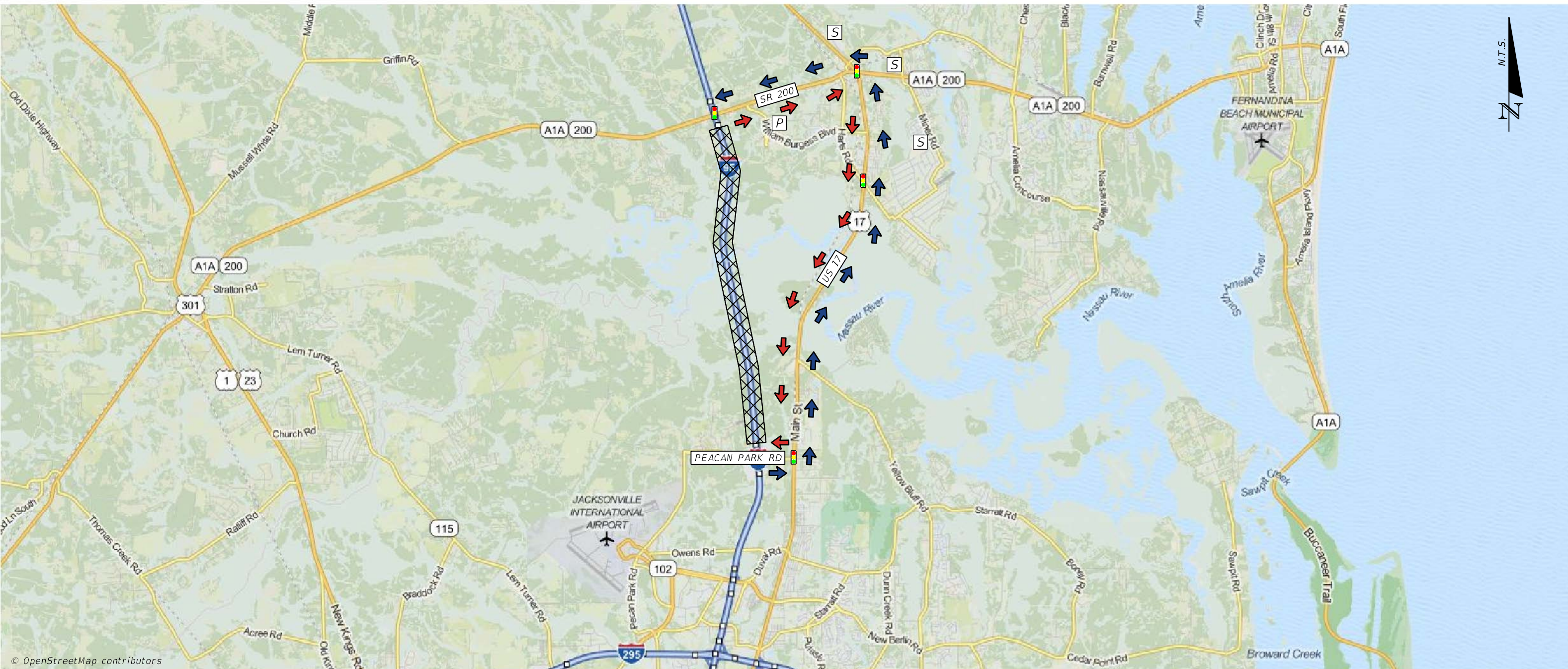
SIGNAL





JUNE 2015

PECAN PARK RD TO SR 200 (SR A1A)



© OpenStreetMap contributors

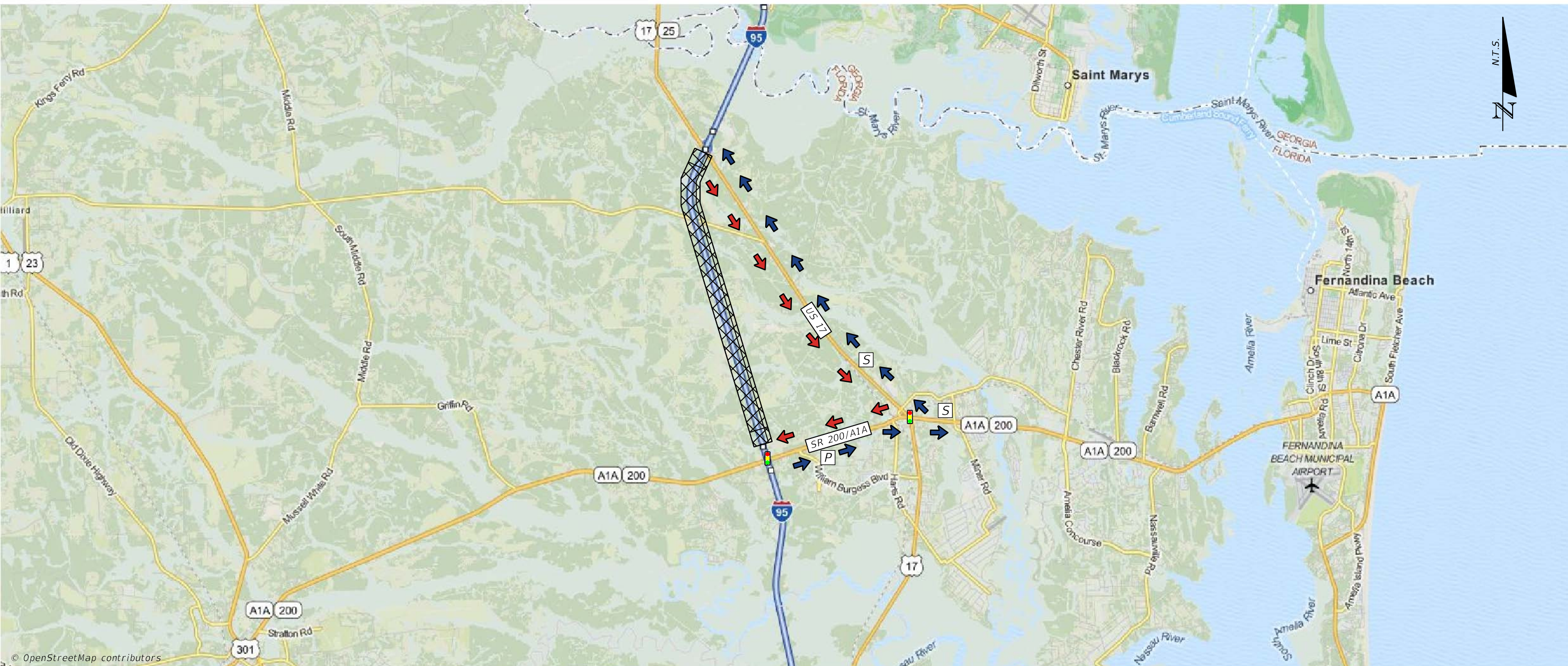
NOTES		PRIMARY		SECONDARY	
	NB	NORTHBOUND VEHICLES DIVERTED EAST ON PECAN PARK RD TO US 17 NORTH TO SR 200/A1A WEST TO I-95.			
	SB	SOUTHBOUND VEHICLES DIVERTED EAST ON SR 200/A1A TO US 17 SOUTH TO PECAN PARK RD WEST TO I-95.			
	NB	N/A			
	SB	N/A			

LEGEND	
AREA OF CLOSURE	FIRE STATION
PRIMARY ROUTE SB	HOSPITAL
PRIMARY ROUTE NB	POLICE STATION
SECONDARY ROUTE SB	SCHOOL
SECONDARY ROUTE NB	SIGNAL



JUNE 2015

SR 200 (SR A1A) TO US 17

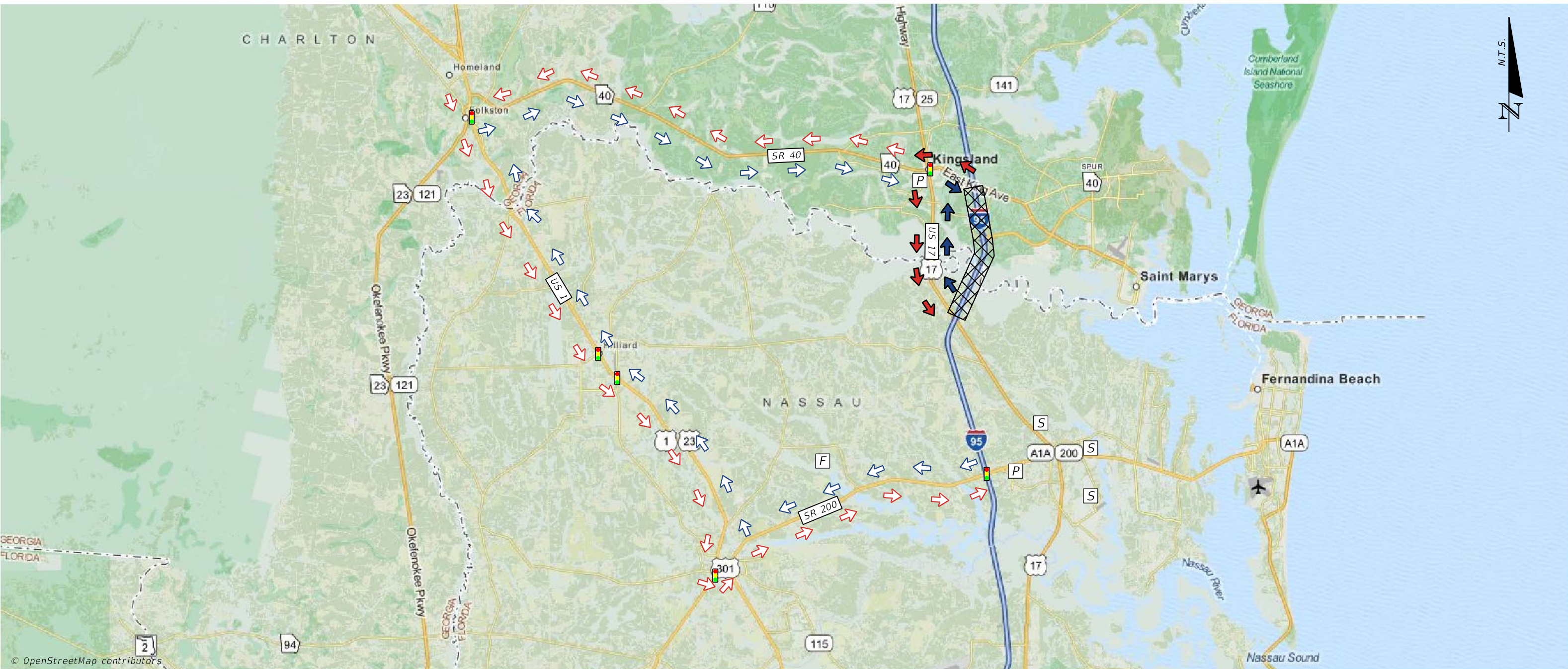


NOTES	PRIMARY	NB	NORTHBOUND VEHICLES DIVERTED EAST ON SR 200/A1A TO US 17 NORTH TO I-95.	LEGEND AREA OF CLOSURE PRIMARY ROUTE SB PRIMARY ROUTE NB SECONDARY ROUTE SB SECONDARY ROUTE NB FIRE STATION [F] HOSPITAL [H] POLICE STATION [P] SCHOOL [S] SIGNAL [Signal]
		SB	SOUTHBOUND VEHICLES DIVERTED SOUTH ON US 17 TO SR 200/A1A WEST TO I-95.	
	SECONDARY	NB	N/A	
		SB	N/A	



JUNE 2015

US 17 TO SR 40 (GA)



NOTES

TRUCK RESTRICTION - USE SECONDARY ROUTE.

PRIMARY

NB NORTHBOUND VEHICLES DIVERTED NORTH ON US 17 TO SR 40 EAST TO I-95.

SB SOUTHBOUND VEHICLES DIVERTED WEST ON SR 40 TO US 17 SOUTH TO I-95.

SECONDARY

NB NORTHBOUND VEHICLES DIVERTED WEST ON SR 200/SR A1A TO US 1/US 301 NORTH TO SR 40 EAST TO I-95.

SB SOUTHBOUND VEHICLES DIVERTED WEST ON SR 40 TO US 1/US 301 SOUTH TO SR 200/SR A1A EAST TO I-95.

LEGEND

AREA OF CLOSURE



FIRE STATION



PRIMARY ROUTE SB



HOSPITAL



PRIMARY ROUTE NB



POLICE STATION



SECONDARY ROUTE SB



SCHOOL



SECONDARY ROUTE NB



SIGNAL

